

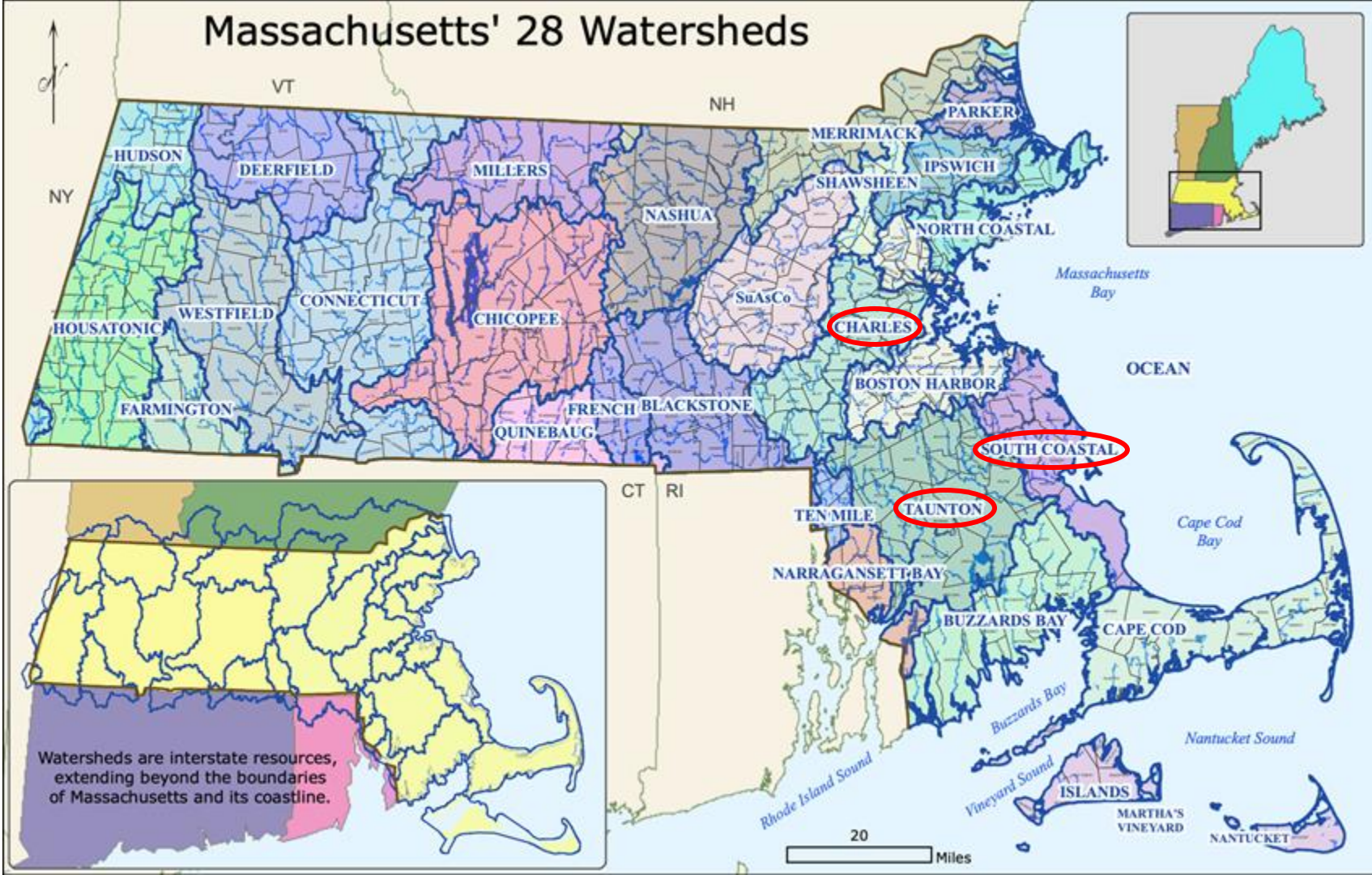


MASSACHUSETTS  
Rivers Alliance

# Drought Management Task Force Updates

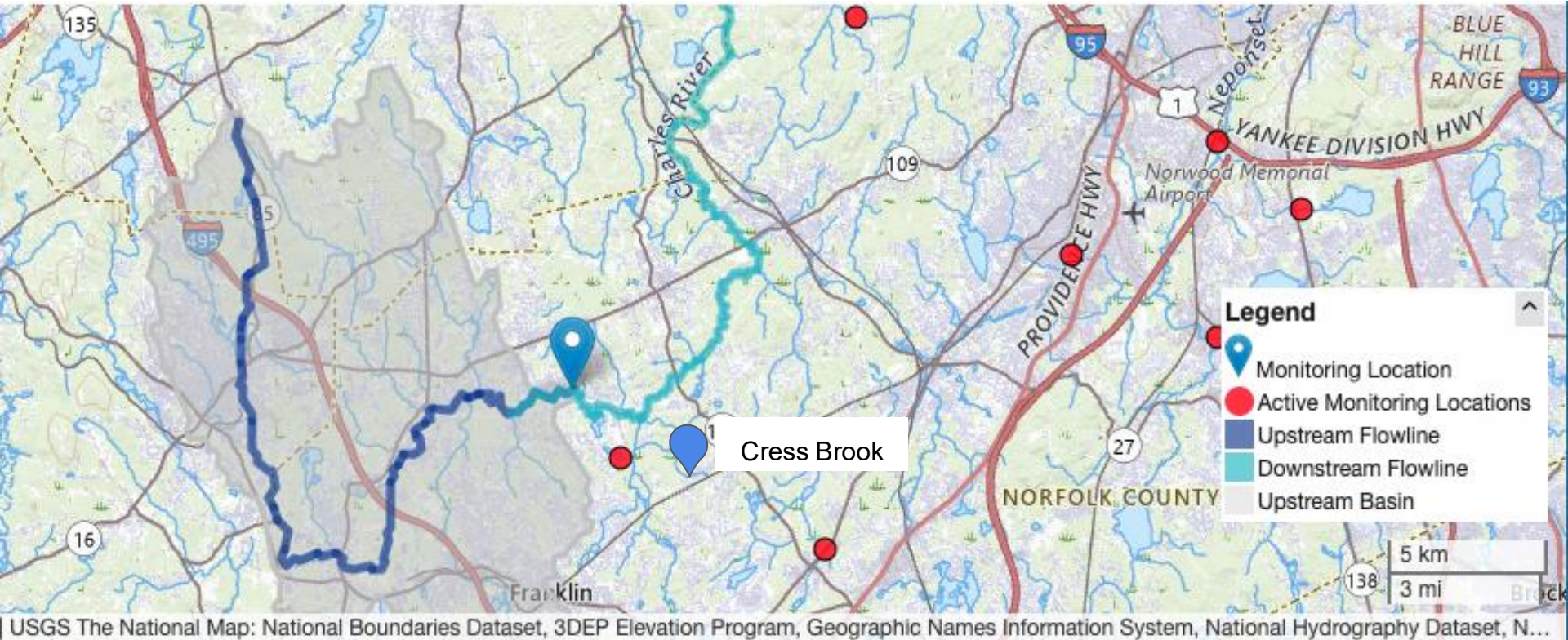
November 18, 2024

# Massachusetts' 28 Watersheds





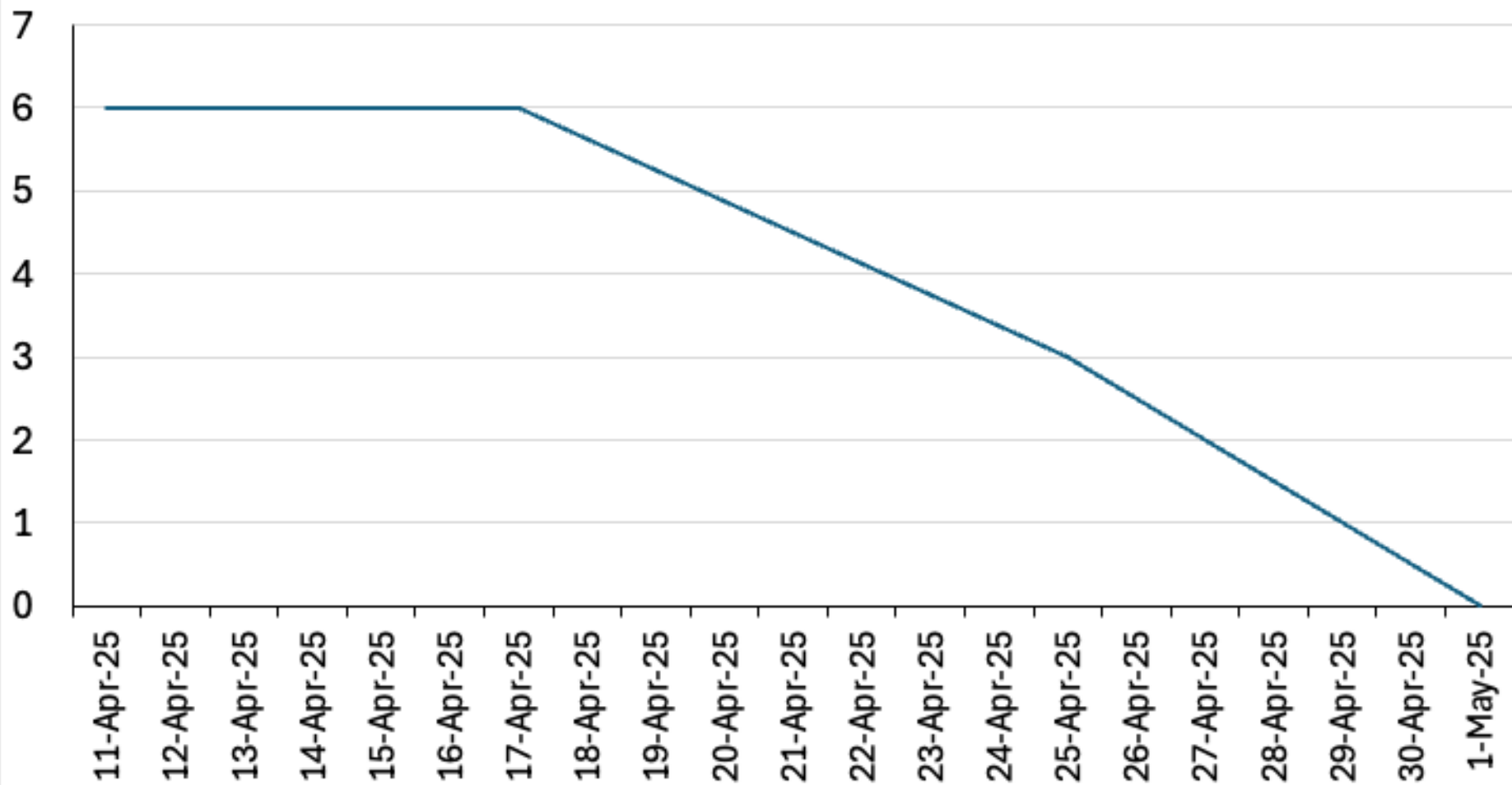
# Charles River Watershed



Low Flow Report taken by: Damon Carter, Volunteer  
Report Provided by: Marilena Lima, Charles River Watershed Association

# Cress Brook, Norfolk

Water Depth (inches)



# South Coastal Watershed (Jones)



Visual report provided by:  
Pine duBois, Jones River Watershed Association



# Silver Lake, Kingston

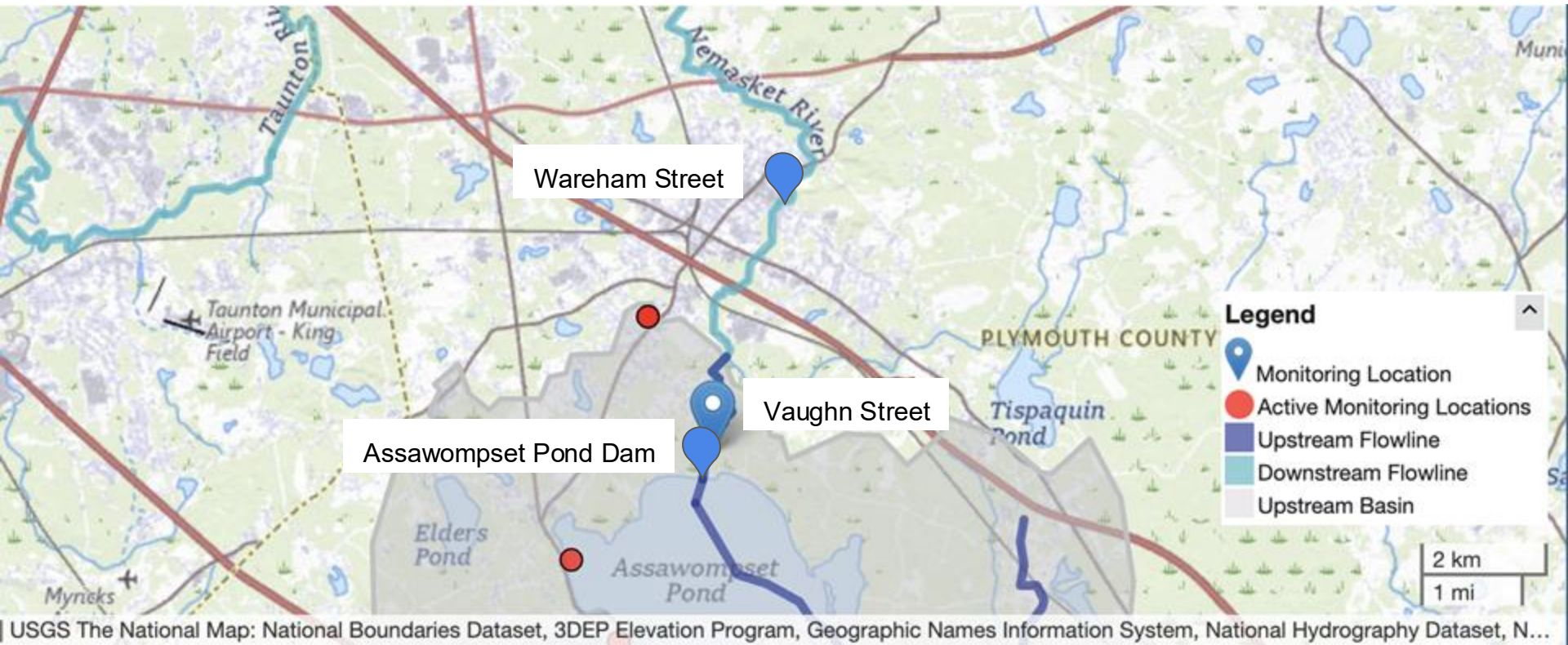
Downstream looking upstream at dam



“since the first week of July 2024 Silver Lake has not discharged to the Jones River.”

May 4th, 2025

# Taunton River Watershed (Nemasket)



USGS The National Map: National Boundaries Dataset, 3DEP Elevation Program, Geographic Names Information System, National Hydrography Dataset, N...

Visual reports provided by: Lydia Olson, Massachusetts Rivers Alliance  
River Tour by Sally Spooner and Middleboro-Lakeville Herring Commissioners



# Assawompset Pond Dam, Middleborough

Entire grassy  
area in front of  
people should be  
underwater

April 28th, 2025



Below dam looking downstream



# Vaughn Street, Lakeville



April 28th, 2025

# Wareham St, Middleborough

Water this time of year should be at  
edge of top step

April 28th, 2025

