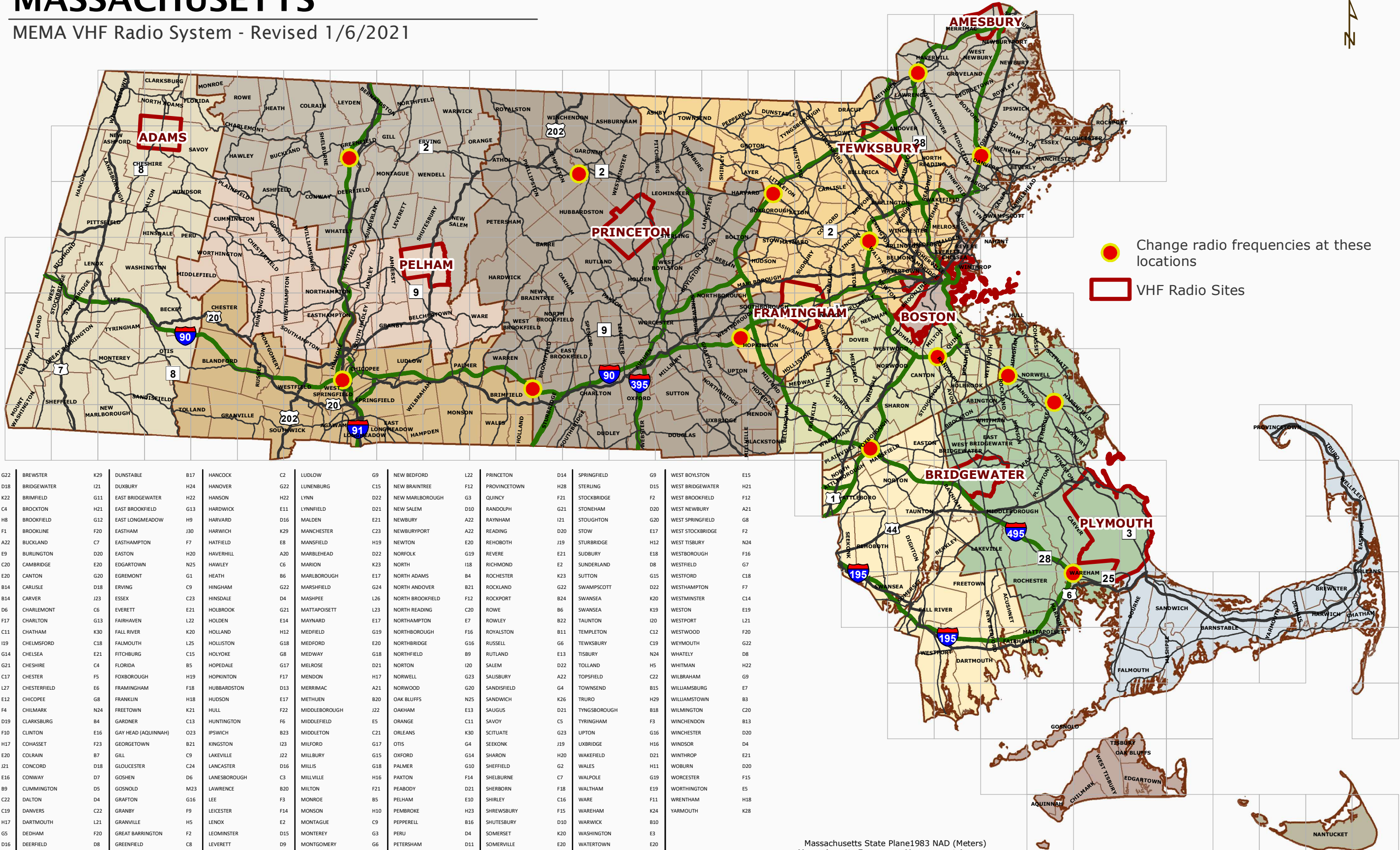






MASSACHUSETTS

MEMA VHF Radio System - Revised 1/6/2021



 Change radio frequencies at these locations

 VHF Radio Sites

| | | | | | | | | | | | | | | | | | |
|-------------|-----|------------------|-----|---------------------|-----|--------------|-----|------------------|-----|------------------|-----|--------------|-----|-------------|-----|------------------|-----|
| ABINGTON | G22 | BREWSTER | K29 | DUNSTABLE | B17 | HANCOCK | C2 | LUDLOW | G9 | NEW BEDFORD | L22 | PRINCETON | D14 | SPRINGFIELD | G9 | WEST BOYLSTON | E15 |
| ACTON | D18 | BRIDGEWATER | I21 | DUXBURY | H24 | HANOVER | G22 | LUNENBURG | C15 | NEW BRAintree | F12 | PROVINCETOWN | H28 | STERLING | D15 | WEST BRIDGEWATER | H21 |
| ACUSHNET | K22 | EAST BRIDGEWATER | H22 | HANSON | H22 | LYNN | H22 | LYNN | D22 | NEW MARLBOROUGH | G3 | QUINCY | F21 | STOCKBRIDGE | F2 | WEST BROOKFIELD | F12 |
| ADAMS | C4 | BROCKTON | H21 | EAST BROOKFIELD | G13 | HARDWICK | E11 | LYNNFIELD | D01 | NEW SALEM | D10 | RANDOLPH | G21 | STONEHAM | D20 | WEST NEWBURY | A21 |
| AGAWAM | H8 | BROOKFIELD | G12 | EAST LONGMEADOW | H9 | HARVARD | D16 | MALDEN | E21 | NEWBURY | A22 | RAYNHAM | I21 | STOUGHTON | G20 | WEST SPRINGFIELD | G8 |
| ALFORD | F1 | BROOKLINE | F20 | EASTHAM | J30 | HARWICH | K29 | MANCHESTER | C23 | NEWBURYPORT | A22 | READING | D20 | STOW | E17 | WEST STOCKBRIDGE | F2 |
| AMESBURY | A22 | BUCKLAND | C7 | EASTHAMPTON | F7 | HATFIELD | E8 | MANSFIELD | H19 | NEWTON | E20 | REHOBOTH | I19 | STURBRIDGE | H12 | WEST TISBURY | N24 |
| AMHERST | E9 | BURLINGTON | D20 | EASTON | H20 | HAVERTHILL | A20 | MARBLEHEAD | D22 | NORFOLK | G19 | REVERE | E21 | SUDBURY | E18 | WESTBOROUGH | F16 |
| ANDOVER | C20 | CAMBRIDGE | E20 | EDGEWATER | N25 | MARION | K23 | NORTH | C6 | RICHMOND | K23 | NORTH | E2 | SUNDERLAND | D8 | WESTFIELD | G7 |
| ARLINGTON | E20 | CANTON | G20 | EGREMONT | G1 | HEATH | 86 | MARLBOROUGH | E17 | NORTH ADAMS | B4 | ROCHESTER | K23 | SUTTON | G15 | WESTFORD | C18 |
| ASHBURNHAM | B14 | CARLISLE | D18 | ERVING | C9 | HINGHAM | G22 | MARSHFIELD | G24 | NORTH ANDOVER | B21 | ROCKLAND | G22 | SWAMPSCOTT | D22 | WESTHAMPTON | F7 |
| ASHBY | B14 | CARVER | J23 | ESSEX | C23 | HINSDALE | D4 | MASHPEE | L26 | NORTH BROOKFIELD | F12 | ROCKPORT | B24 | SWANSEA | K20 | WESTMINSTER | C14 |
| ASHFIELD | D6 | CHARLEMONT | C6 | EVERETT | E21 | HOLBROOK | G21 | MATTAPOISETT | L23 | NORTH READING | L23 | ROWE | B6 | SWANSEA | K19 | WESTON | E19 |
| ASHLAND | F17 | CHARLTON | G13 | FAIRHAVEN | L22 | HOLDEN | E14 | MAYNARD | E17 | NORTHAMPTON | E7 | ROWLEY | B22 | TAUNTON | I20 | WESTPORT | L21 |
| ATHOL | C11 | CHATHAM | K30 | HOLLAND | H12 | HOLLAND | H12 | MEDFIELD | G19 | NORTHBOROUGH | F16 | ROYALSTON | B11 | TEMPLETON | C12 | WESTWOOD | F20 |
| ATTEBORO | I19 | CHELMSFORD | C18 | FALMOUTH | L25 | HOLLISTON | G18 | MEDFORD | E20 | NORTHBRIDGE | G16 | RUSSELL | G6 | TEWKSBURY | C19 | WEYMOUTH | G22 |
| AUBURN | G14 | CHELSEA | E21 | FITCHBURG | C15 | HOLYOKE | G8 | MEDWAY | G18 | NORTHFIELD | G18 | RUTLAND | B9 | TISBURY | E13 | WHATELY | D8 |
| AVON | G21 | CHESHIRE | C4 | FLORIDA | B5 | HOPEDALE | G17 | MELROSE | D21 | NORTON | I20 | SALEM | D22 | TOLLAND | H5 | WHITMAN | H22 |
| AYER | C17 | CHESTER | F5 | FOXBOROUGH | H19 | HOPKINTON | F17 | MENDON | H17 | NORWELL | G23 | SALISBURY | A22 | TOPSFIELD | C22 | WILBRAHAM | G9 |
| BARNSTABLE | L27 | CHESTERFIELD | E6 | FRAMINGHAM | F18 | HUBBARDSTON | D13 | MERRIMAC | A21 | NORWOOD | G20 | SANDSFIELD | G4 | TOWNSEND | B15 | WILLIAMSBURG | E7 |
| BECKET | E12 | CHICOPEE | G8 | FRANKLIN | H18 | HUDSON | E17 | METHUEN | B20 | OAK BLUFFS | N25 | SANDWICH | K26 | TRURO | H29 | WILLIAMSTOWN | B3 |
| BEDFORD | D19 | CLARKSBURG | B4 | GARDNER | C13 | HUNTINGTON | F6 | MIDDLEFIELD | E5 | ORANGE | C11 | SAVOY | C5 | TYRINGHAM | F3 | WINCHENDON | B13 |
| BELCHERTOWN | F10 | CLINTON | E16 | GAY HEAD (AQUINNAH) | O23 | IPSWICH | B23 | MIDDLETON | C21 | ORLEANS | K30 | SCITUATE | G23 | UPTON | G16 | WINCHESTER | D20 |
| BELLINGHAM | H17 | COHASSET | F23 | KINGSTON | B21 | MILFORD | G21 | MILFORD | I23 | OTIS | G4 | SEEKONK | I19 | UXBRIDGE | H16 | WINDSOR | D4 |
| BELMONT | E20 | COLRAIN | B7 | GILL | C9 | LAKEVILLE | J22 | MILLBURY | G15 | OXFORD | G14 | SHARON | G10 | WAKEFIELD | D21 | WINTHROP | E21 |
| BERKLEY | J21 | CONCORD | D18 | GLOUCESTER | C24 | LANCASTER | D16 | MILLIS | G18 | PALMER | G18 | SHEFFIELD | G2 | WALES | H11 | WOBRUN | D20 |
| BERLIN | E16 | CONWAY | D7 | GOSHEN | D6 | LANESBOROUGH | C3 | MILLVILLE | D16 | PAXTON | F14 | SHELBURNE | C7 | WALPOLE | G19 | WORCESTER | F15 |
| BERNARDSTON | B9 | CUMMINGTON | D5 | GOSNOLD | M23 | LAWRENCE | B20 | MILTON | F21 | PEABODY | D21 | SHERBORN | D21 | WALTHAM | E19 | WORTHINGTON | E5 |
| BEVERLY | C22 | DALTON | D4 | GRAFTON | G16 | LEE | F3 | MONROE | B5 | PELHAM | C9 | PEPPERELL | B16 | SHUTESBURY | D10 | WARWICK | B10 |
| BILLERICA | C19 | DANVERS | C22 | FRANKLIN | F9 | LEICESTER | F14 | MONSON | H10 | PEMBROKE | H10 | SHREWSBURY | H23 | SOMERSET | E3 | WASHINGTON | E3 |
| BLACKSTONE | H17 | DARTMOUTH | L21 | GRANVILLE | H5 | LENOX | E2 | MONTAGUE | C9 | PEPPERELL | B16 | SHUTESBURY | B16 | SOMERSET | E3 | WASHINGTON | E3 |
| BLANDFORD | G5 | DEDHAM | F20 | GREAT BARRINGTON | F2 | LEOMINSTER | D15 | MONTEREY | D9 | MONTGOMERY | G6 | PETERSHAM | D11 | SOMERVILLE | E20 | WATERBURY | E20 |
| BOLTON | D16 | DEERFIELD | D8 | EVERETT | C8 | LEVERETT | D9 | MONTGOMERY | G6 | PETERSHAM | D11 | SOMERVILLE | E20 | WATERBURY | E20 | WATERBURY | E20 |
| BOSTON | F20 | DENNIS | K28 | GROTON | C17 | LEXINGTON | D19 | MOUNT WASHINGTON | H1 | PHILLIPSTON | C12 | SOUTH HADLEY | F8 | WAYLAND | E18 | WEBSTER | H14 |
| BOURNE | K25 | DIGHTON | J20 | GROVELAND | B21 | LEYDEN | B8 | NAHANT | E22 | PITTSFIELD | D3 | SOUTHAMPTON | F7 | WEBSTER | H14 | WEBSTER | H14 |
| BOXBOROUGH | D17 | DOUGLAS | H15 | LINCOLN | E8 | NANTUCKET | E19 | PLAINFIELD | F17 | WELLESLEY | F19 | WELLESLEY | F19 | WELLESLEY | F19 | WELLESLEY | F19 |
| BOXFORD | B21 | DOVER | F19 | HALIFAX | I22 | LITTLETON | D17 | NATICK | F18 | PLAINVILLE | H18 | SOUTHBRIDGE | H13 | WELLFLEET | I29 | WELLFLEET | I29 |
| BOYLSTON | E15 | DRACLUT | B19 | HAMILTON | C22 | LONGMEADOW | H8 | NEEDHAM | F19 | PLYMOUTH | J24 | SOUTHWICK | H7 | WENDELL | C10 | WENDELL | C10 |
| BRAINTREE | G21 | DUDLEY | H14 | HAMPDEN | H10 | LOWELL | C19 | NEW ASHFORD | C3 | PLYMPTON | I23 | SPENCER | F13 | WENHAM | C22 | WENHAM | C22 |

Massachusetts State Plane 1983 NAD (Meters)
 Massachusetts Emergency Management Agency
 Updated January 2021
 Scale 1:800,000
 Data Source: MEMA, MassGIS

