



Moulton Pond

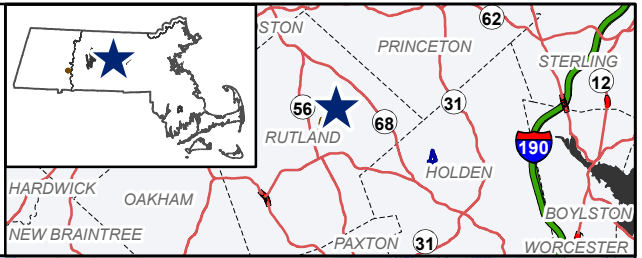
63 Acres











Rutland

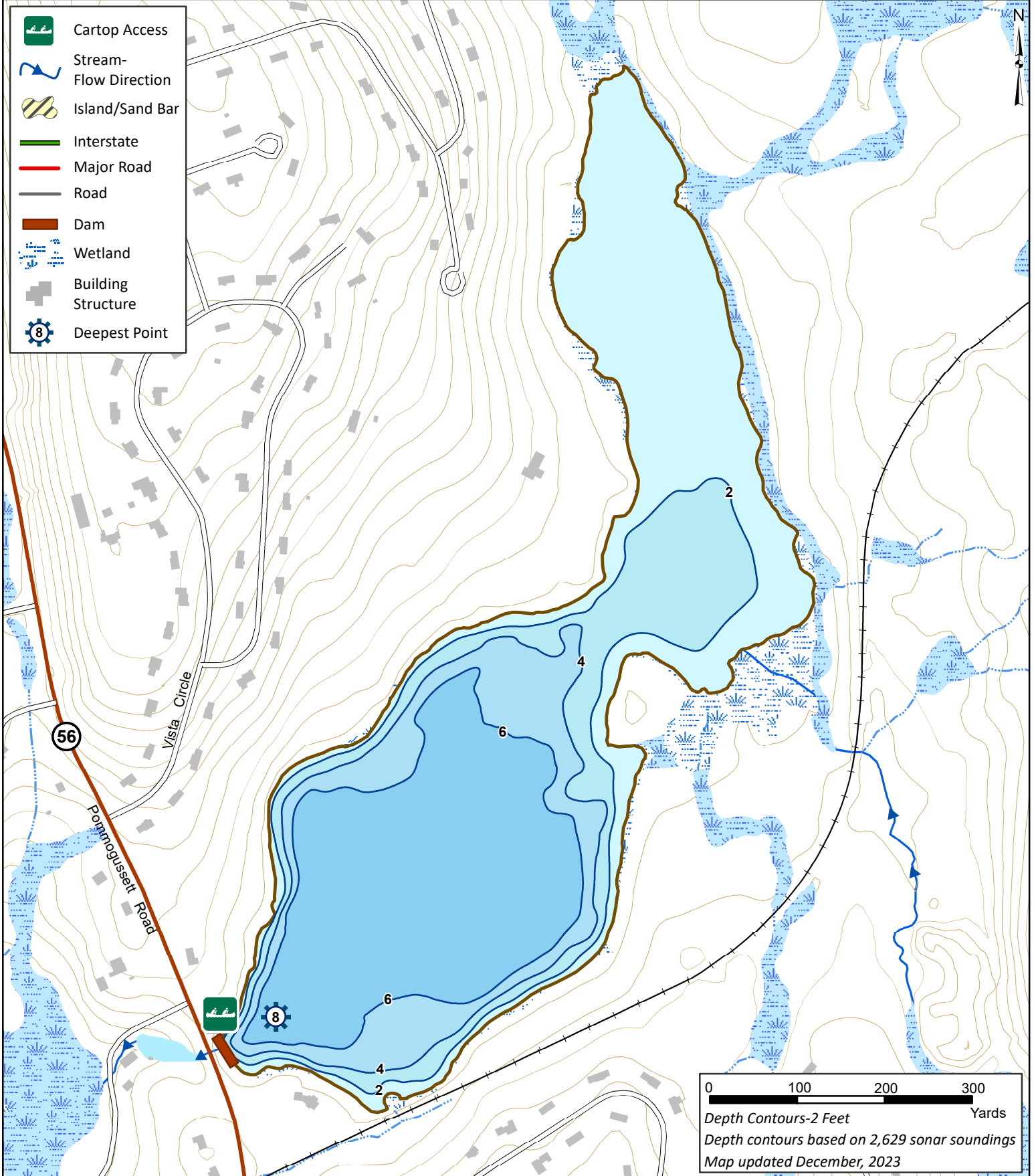
Chicopee Watershed

Coordinates: 71°57'29"W 42°23' 09"N

USGS Quad: WACHUSETT MIN



-  Cartop Access
-  Stream-Flow Direction
-  Island/Sand Bar
-  Interstate
-  Major Road
-  Road
-  Dam
-  Wetland
-  Building Structure
-  Deepest Point



0 100 200 300
Yards

Depth Contours-2 Feet
Depth contours based on 2,629 sonar soundings
Map updated December, 2023