

March 1, 2005

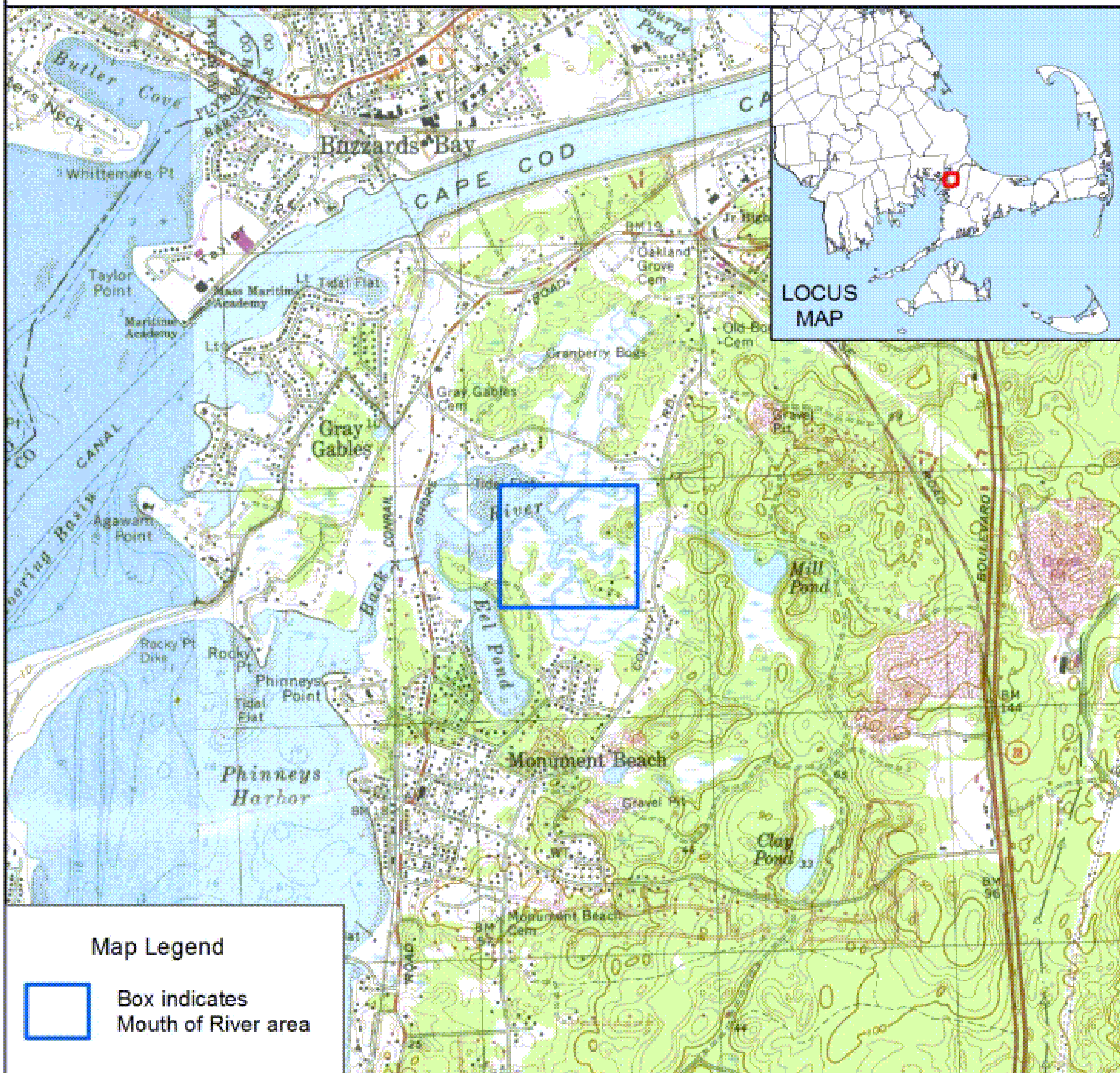
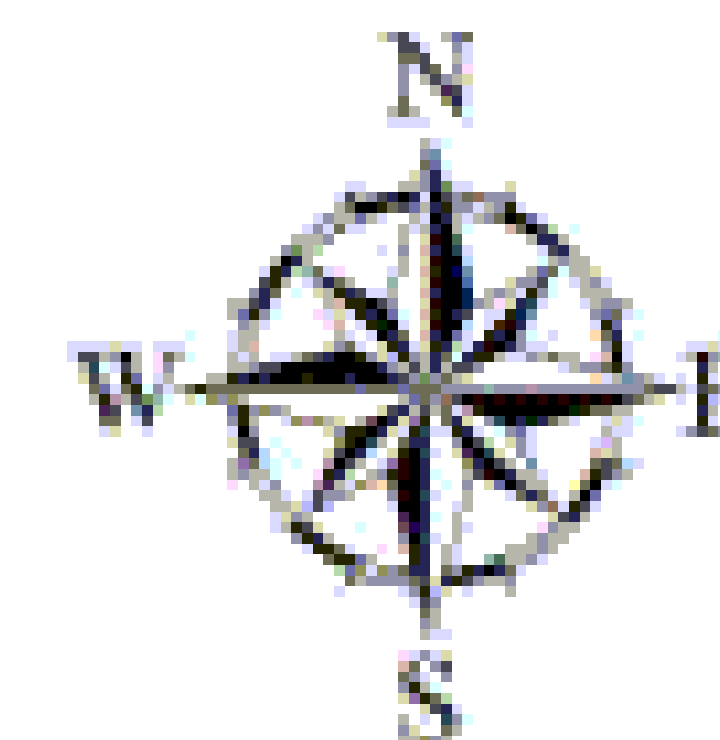
Massachusetts Mouth of Coastal River Maps

M.G.L. c.131, s.40
310 CMR 10.58


Town: BOURNE

River: TRIBUTARY TO BACK RIVER

ID: BOURNE MOR-5



Map Legend



Box indicates
Mouth of River area



Mitt Romney, Governor
Robert Gollidge, Secretary
EXECUTIVE OFFICE OF ENVIRONMENTAL AFFAIRS

1:24,000

0 1,000 2,000 3,000 4,000 5,000
Feet

1 inch equals 2,000 feet

Mouth of River lines delineated
by DEP Wetlands Program.

Scanned USGS topographic quad
maps from MassGIS, 1967-1990.

Mass DEP GIS Program