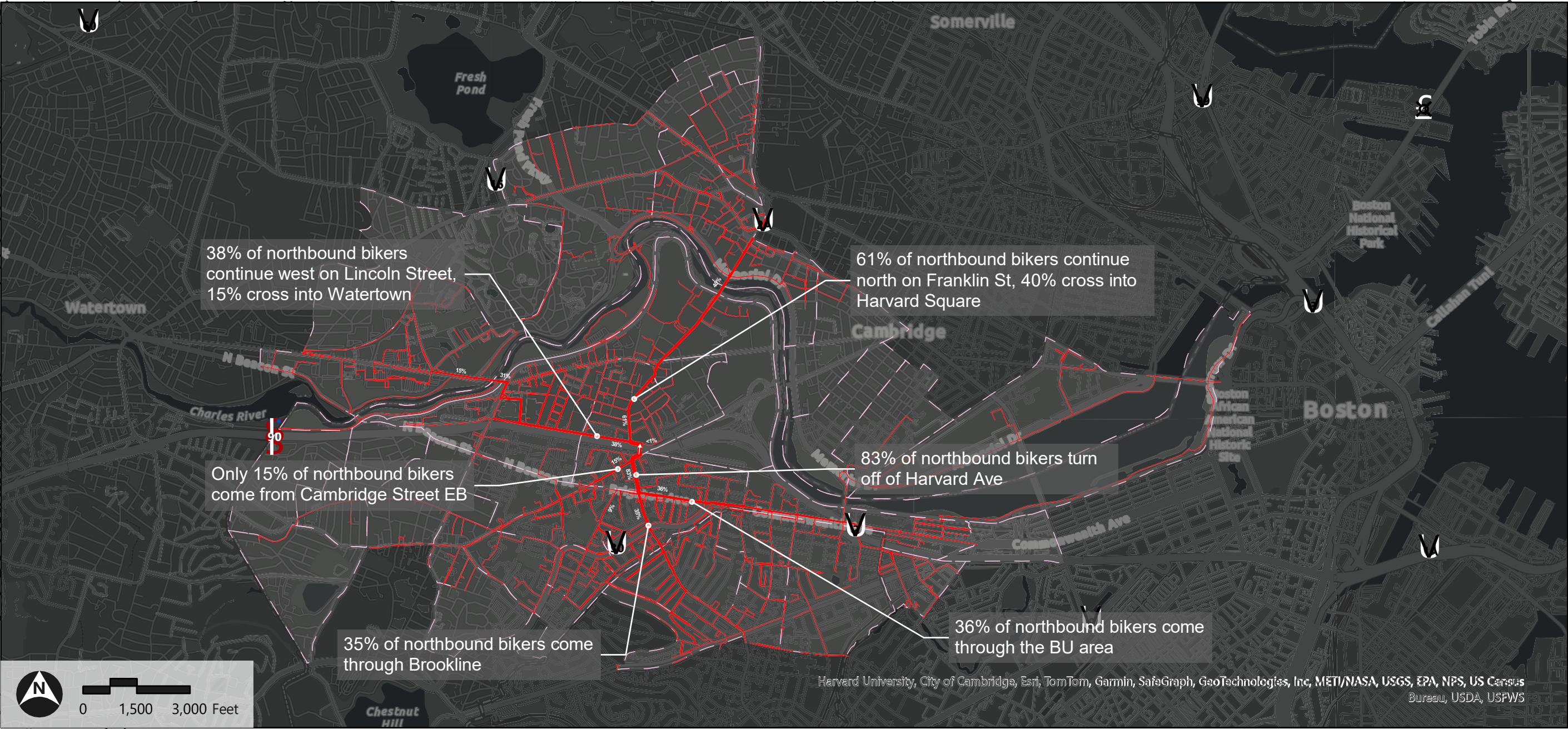


NB Volumes (Bikes)

Franklin Street Pedestrian Bridge | Boston, MA

DRAFT



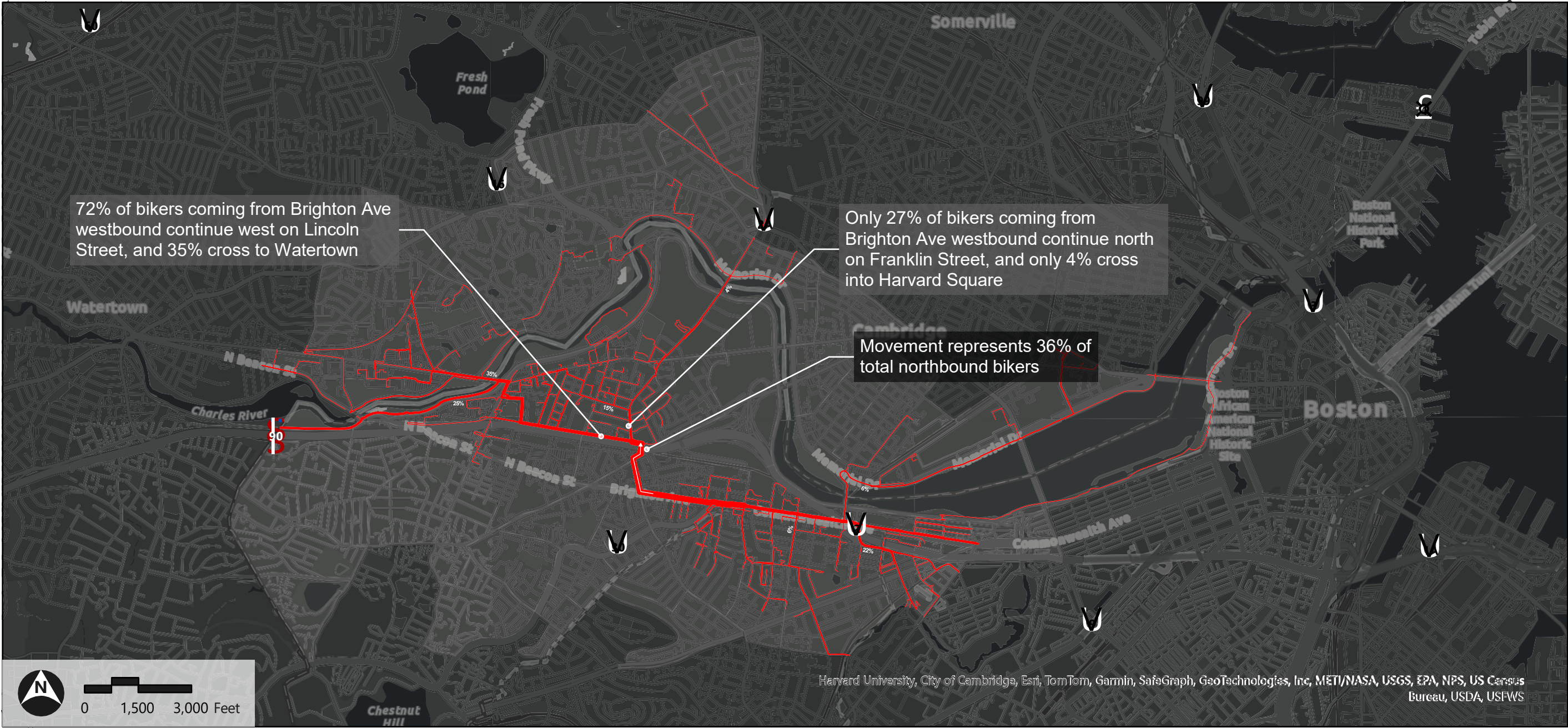
Legend

Study Area

Source: Replica Fall 2023 Typical Thursday; MassGIS Data: 2020 U.S. Census Tracts.

NB Volumes - from Brighton Avenue WB (Bike)

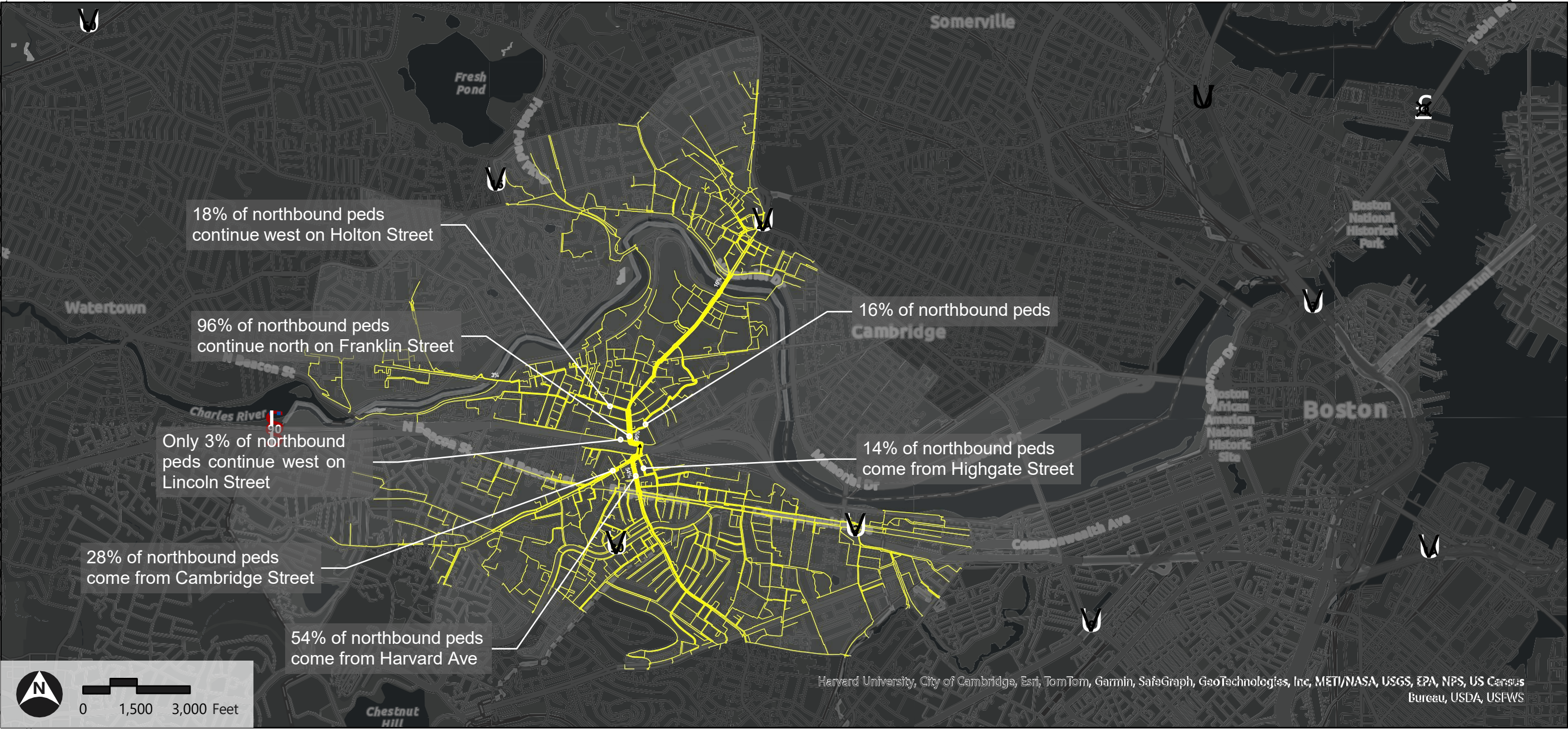
Franklin Street Pedestrian Bridge | Boston, MA



Source: Replica Fall 2023 Typical Thursday; MassGIS Data: 2020 U.S. Census Tracts.

NB Volumes (Pedestrians)

Franklin Street Pedestrian Bridge | Boston, MA



Legend

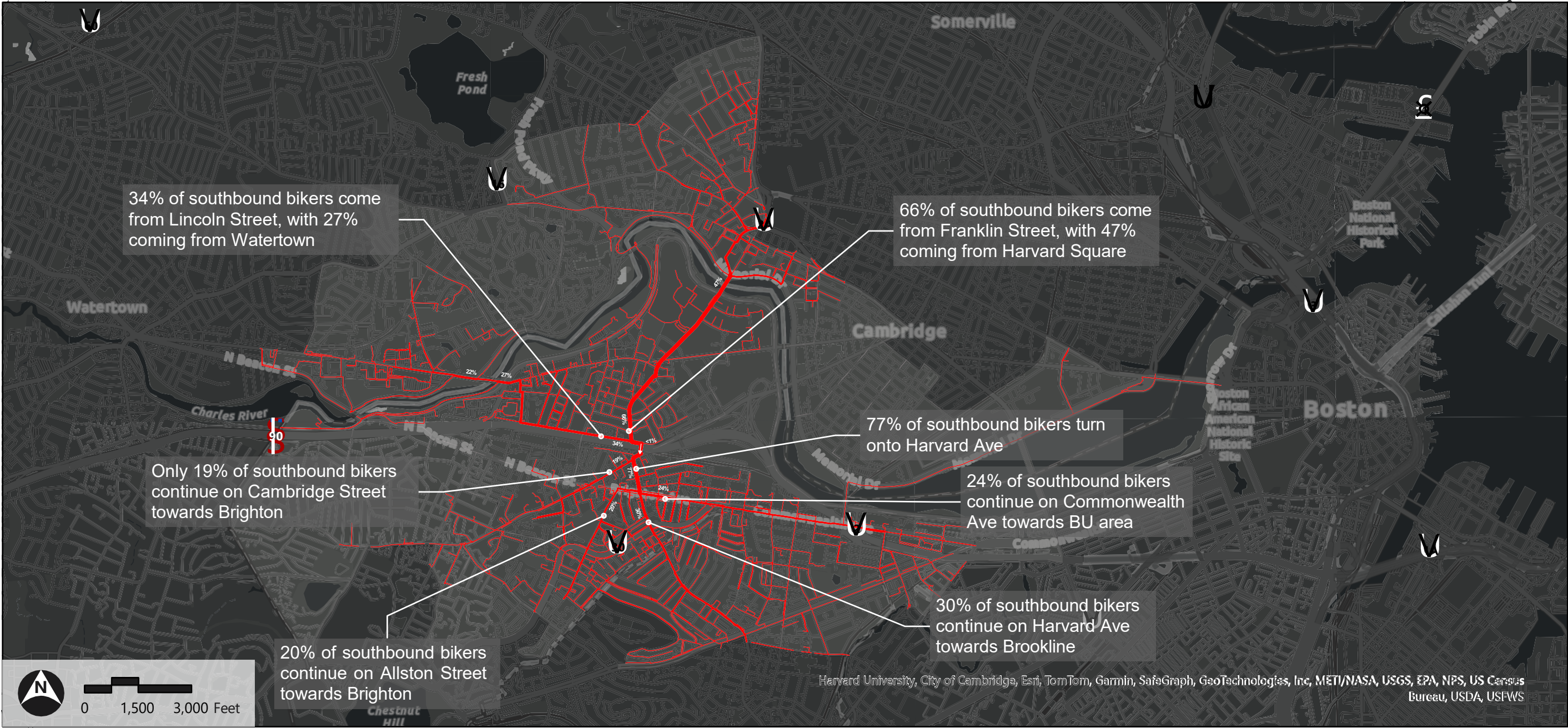
Study Area

Source: Replica Fall 2023 Typical Thursday; MassGIS Data: 2020 U.S. Census Tracts.


Supplemental Slides

SB Volumes (Bikes)

Franklin Street Pedestrian Bridge | Boston, MA

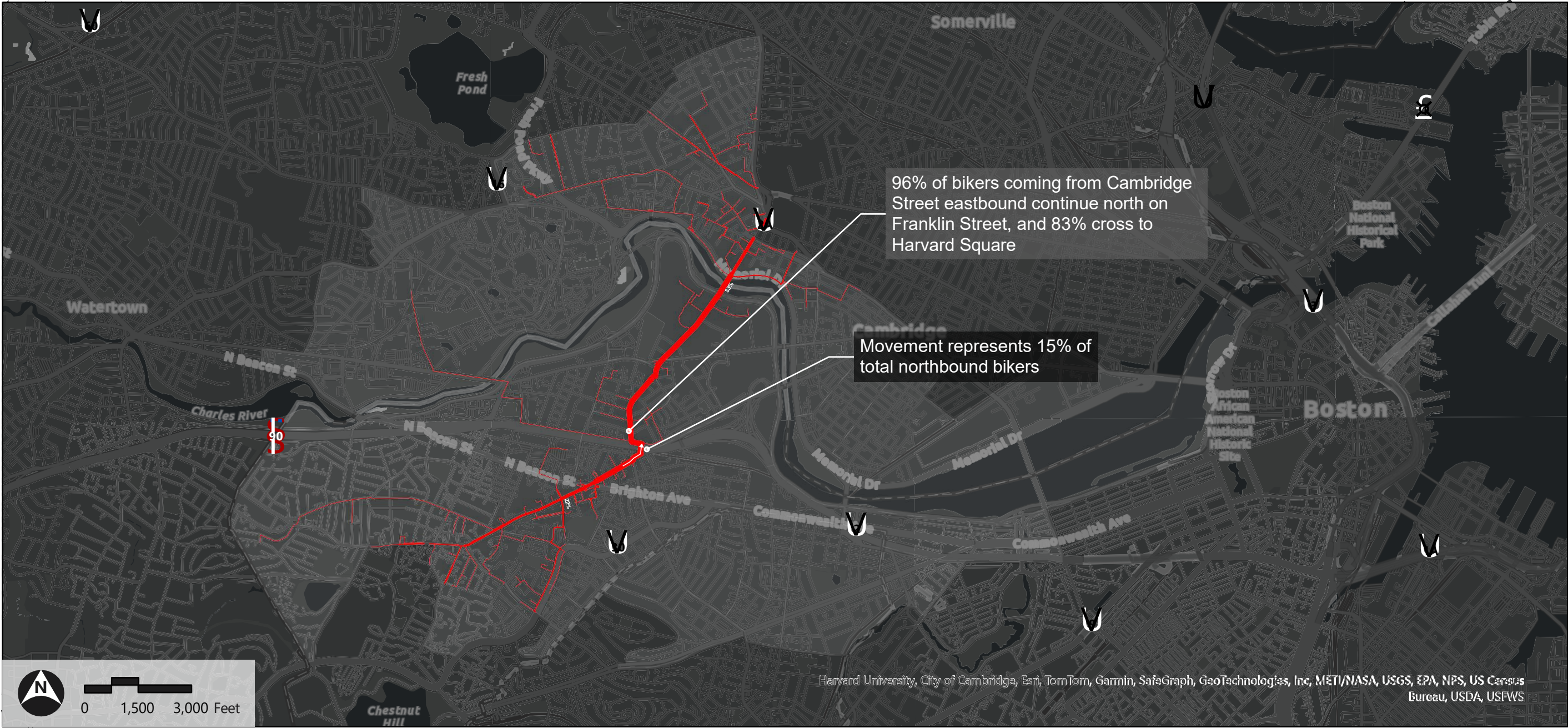


Legend

 Study Area

NB Volumes - from Cambridge Street EB (Bikes)

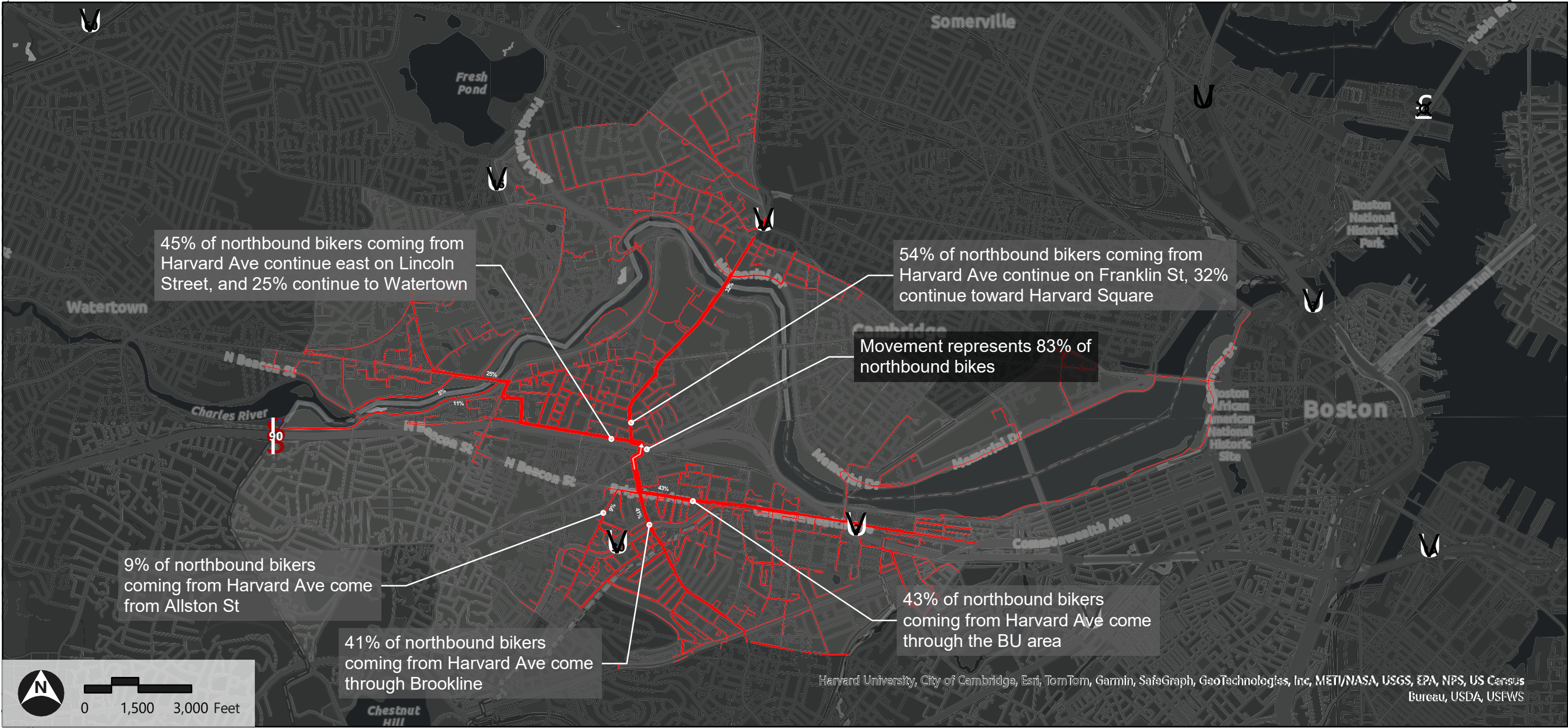
Franklin Street Pedestrian Bridge | Boston, MA




Source: Replica Fall 2023 Typical Thursday; MassGIS Data: 2020 U.S. Census Tracts.

NB Volumes - from Harvard Avenue NB (Bikes)

Franklin Street Pedestrian Bridge | Boston, MA



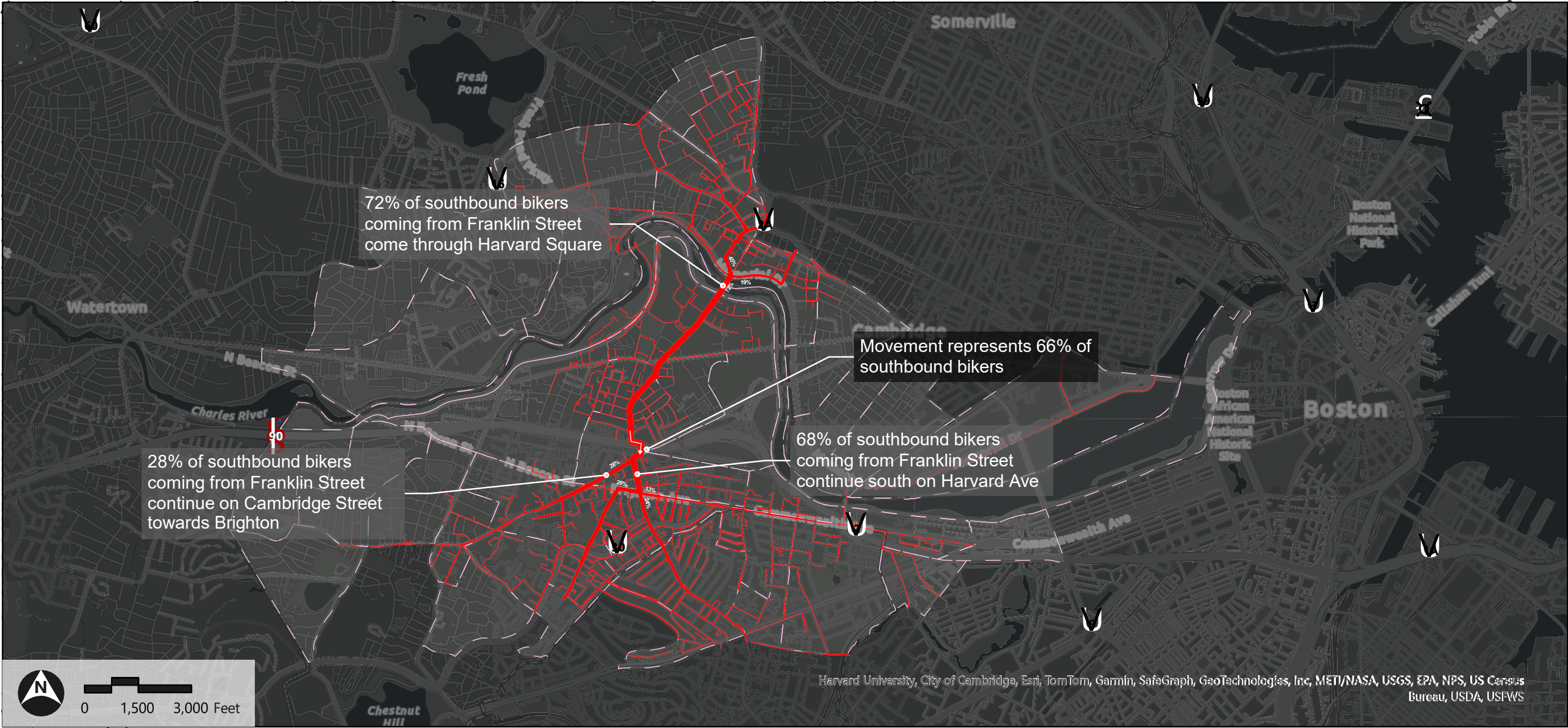
Legend

 Study Area


Source: Replica Fall 2023 Typical Thursday; MassGIS Data: 2020 U.S. Census Tracts.

SB Volumes - from Franklin Street SB (Bikes)

Franklin Street Pedestrian Bridge | Boston, MA



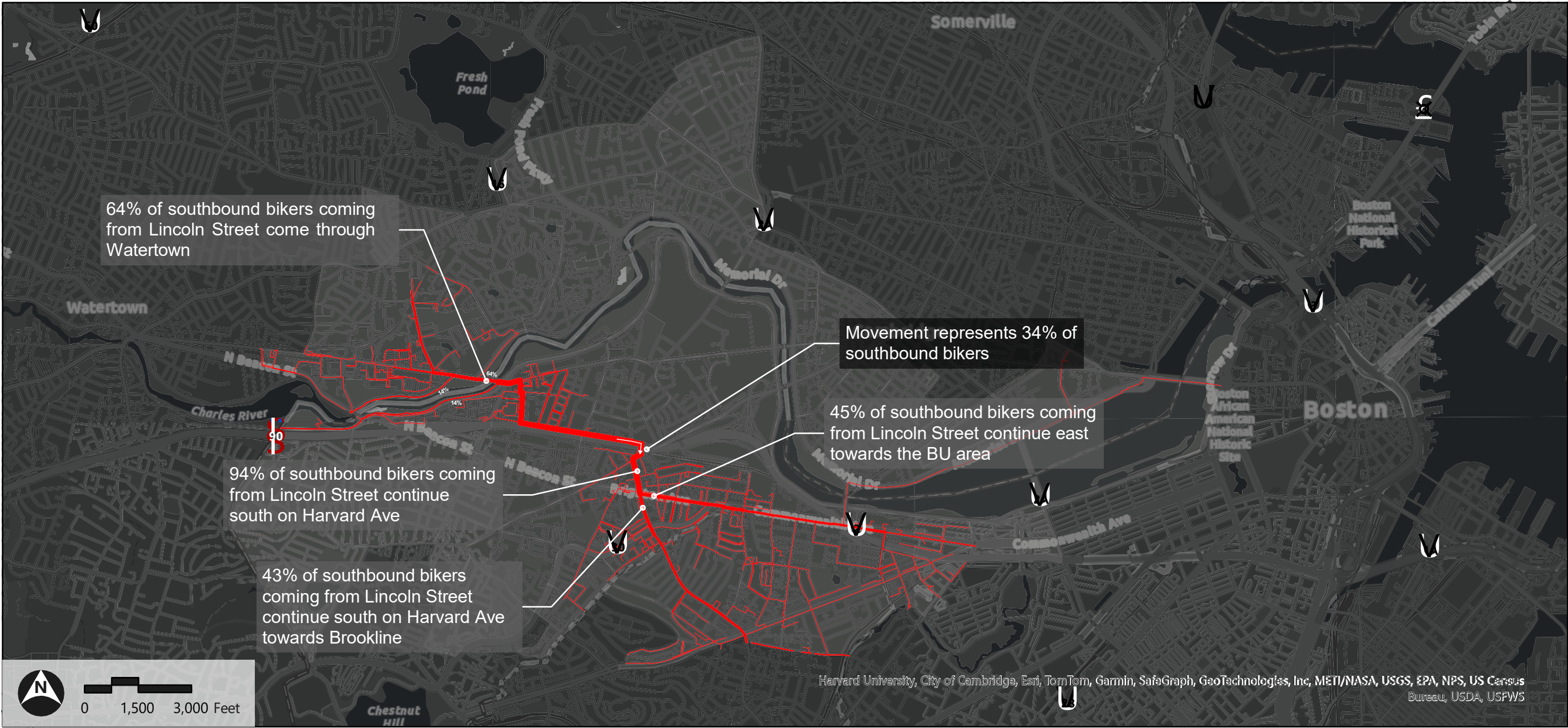
Legend

 Study Area


Source: Replica Fall 2023 Typical Thursday; MassGIS Data: 2020 U.S. Census Tracts.

SB Volumes - from Lincoln Street EB (Bikes)

Franklin Street Pedestrian Bridge | Boston, MA

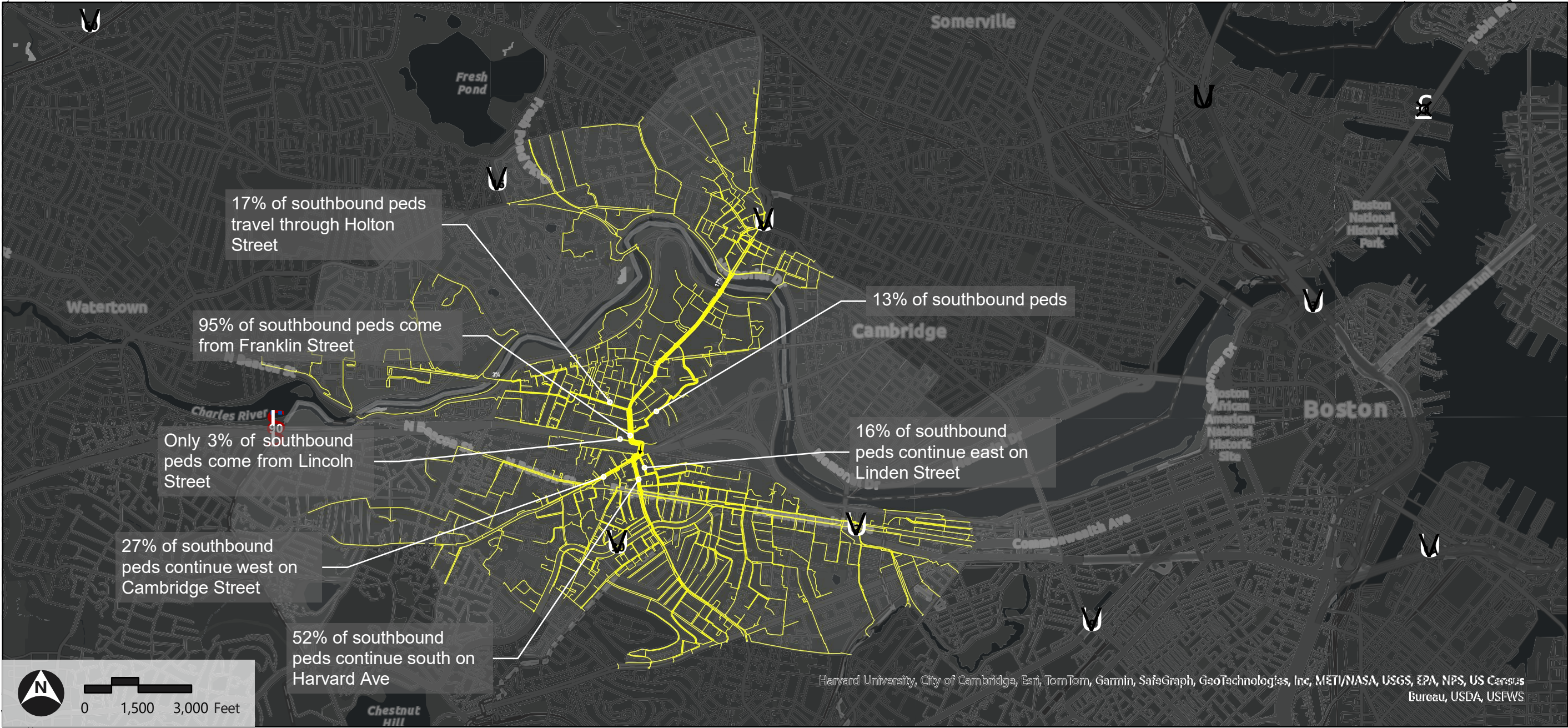


Legend


 Study Area

SB Volumes (Pedestrians)

Franklin Street Pedestrian Bridge | Boston, MA



Legend

 Study Area

Source: Replica Fall 2023 Typical Thursday; MassGIS Data: 2020 U.S. Census Tracts.