



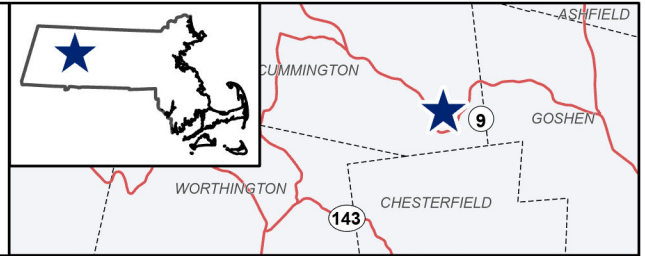
Plainfield Pond








61 Acres
Plainfield

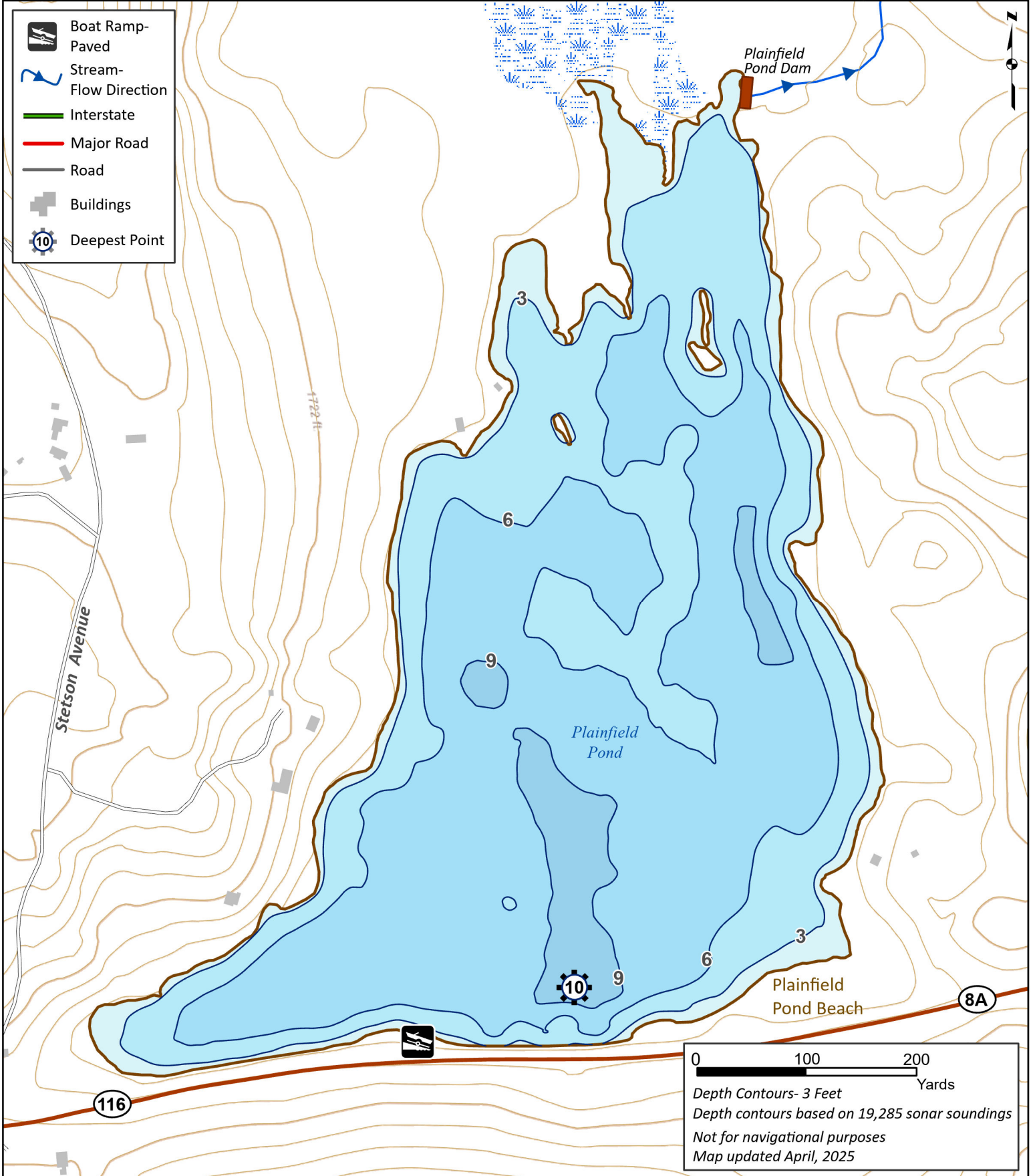
Deerfield River Watershed

Coordinates: 72°57'31"W 42°57'24"N

USGS Quad: Plainfield



-  Boat Ramp
Paved
-  Stream-
Flow Direction
-  Interstate
-  Major Road
-  Road
-  Buildings
-  Deepest Point



0 100 200
Yards

Depth Contours- 3 Feet
 Depth contours based on 19,285 sonar soundings
 Not for navigational purposes
 Map updated April, 2025