










**Legend**

-  Road
-  Marker/buoy
- Pump out facility**
  -  boat
  -  store side facility
-  Mooring area
-  Local no wake zone
-  State no wake zone (150ft)
- Water**
  -  Surface
  -  Tidal Flat

