



# Route 79/Davol Street Corridor Improvements

## FALL RIVER

*Working Group Meeting*

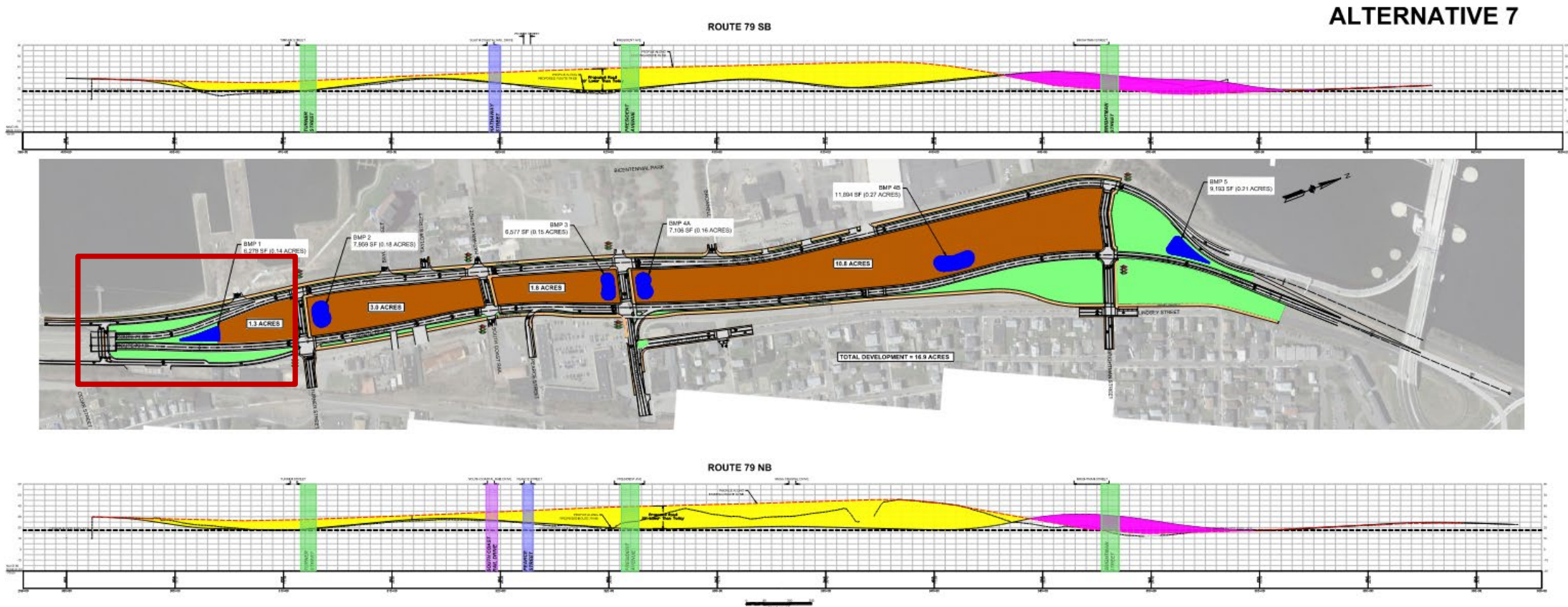
May 25, 2021

# Agenda

- **Recap of Preferred Alternative (Alt. 7)**
- **Design Revisions**
- **Refinements of pedestrian and bicycle accommodations**
- **Next steps and project schedule**
- **Comments/Feedback**

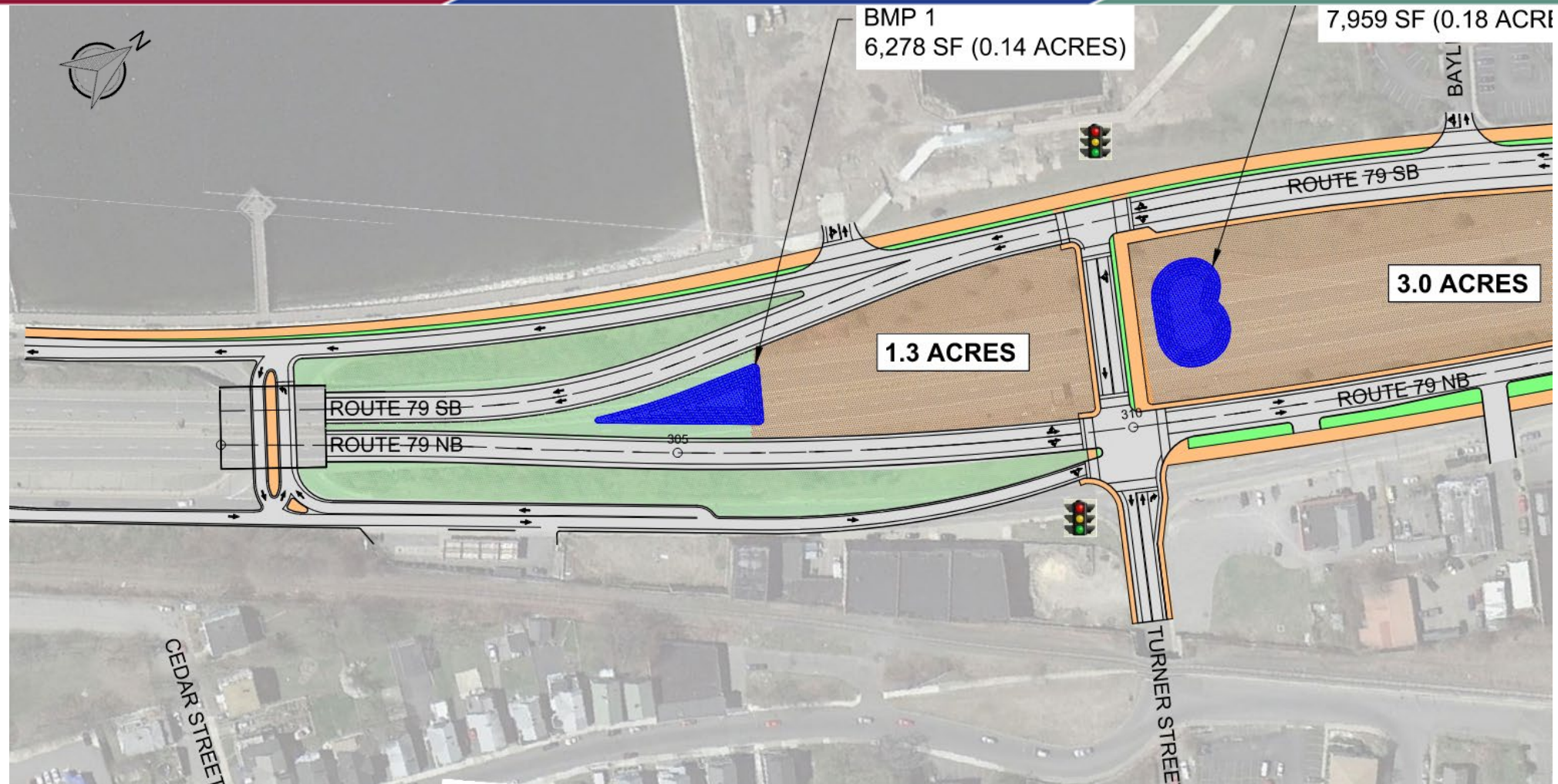


# Alternative 7



**Total Developable Parcel Area: 16.9 Acres**

# Alternative 7







# Southern Project Terminus



Route 79/Davol Street Corridor Improvements – Fall River

ACCESS CONNECTIVITY ECONOMIC DEVELOPMENT



**massDOT**  
Massachusetts Department of Transportation

**Tran**Systems



# Southern Project Terminus



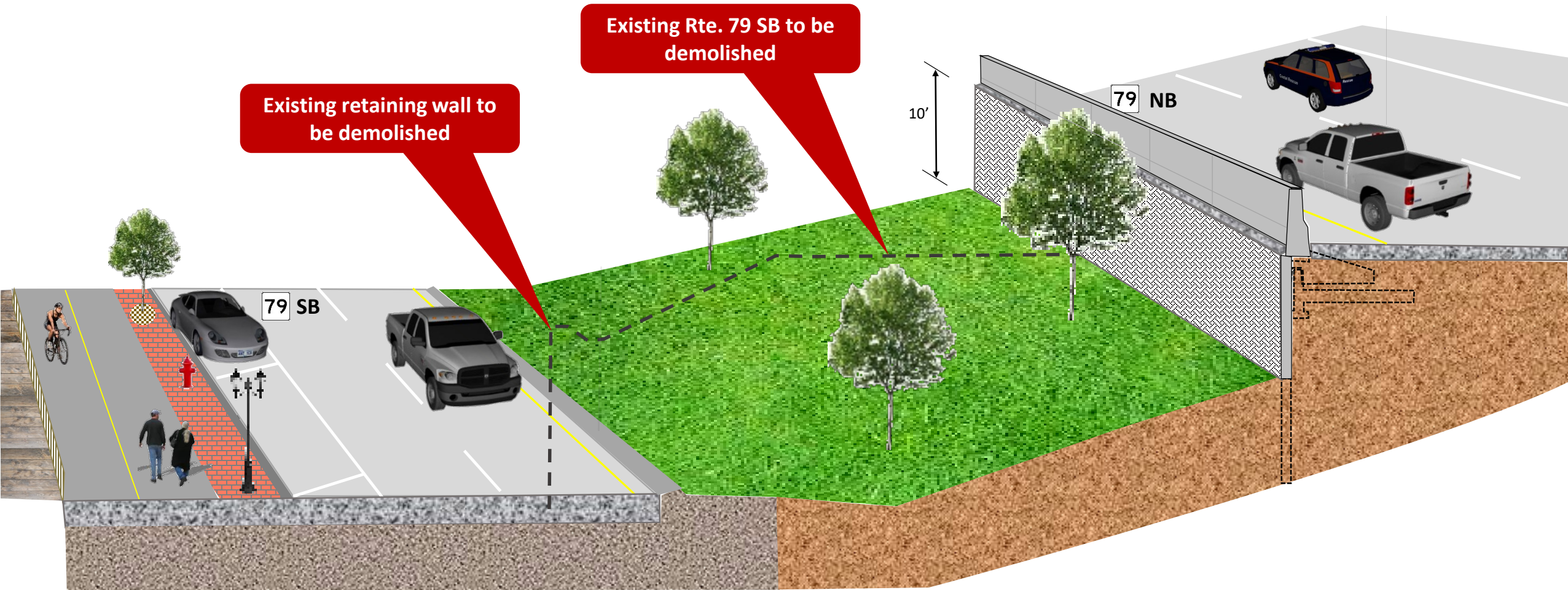
Route 79/Davol Street Corridor Improvements – Fall River

ACCESS CONNECTIVITY ECONOMIC DEVELOPMENT



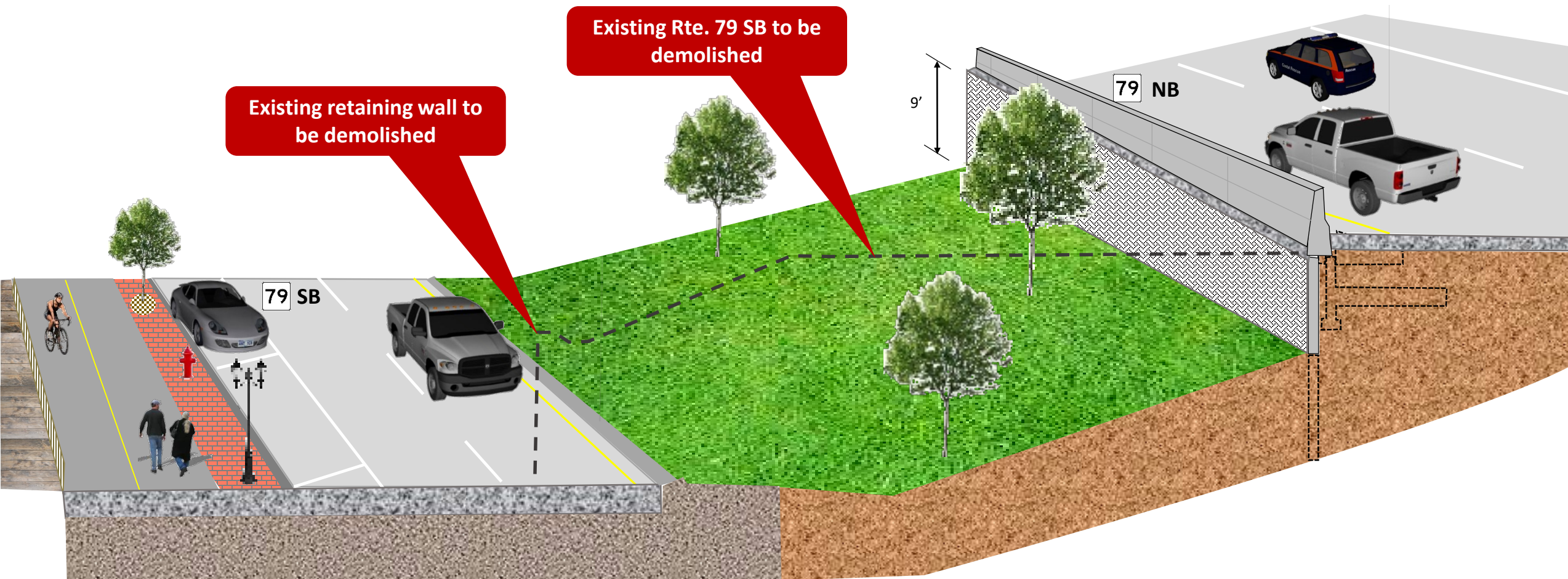
**massDOT**  
Massachusetts Department of Transportation

**Tran**Systems

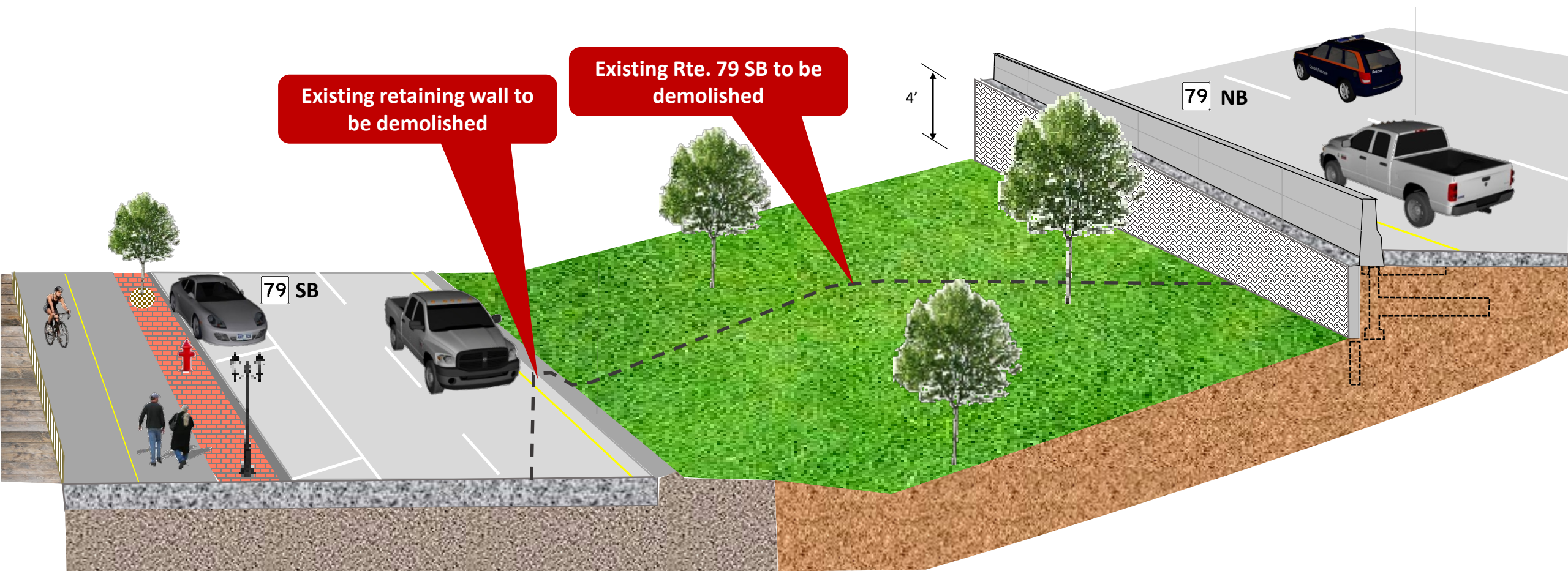


**150 Feet south of the Bridge  
Wall Height 10'**



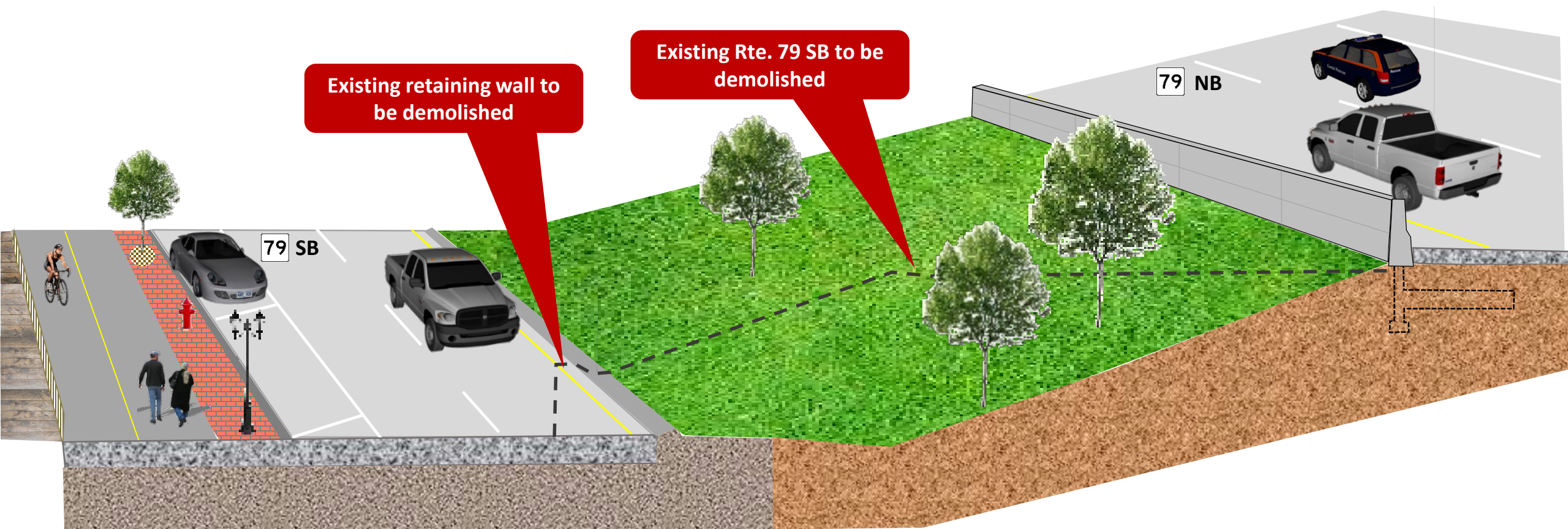


250 Feet south of the Bridge  
Wall Height 9'

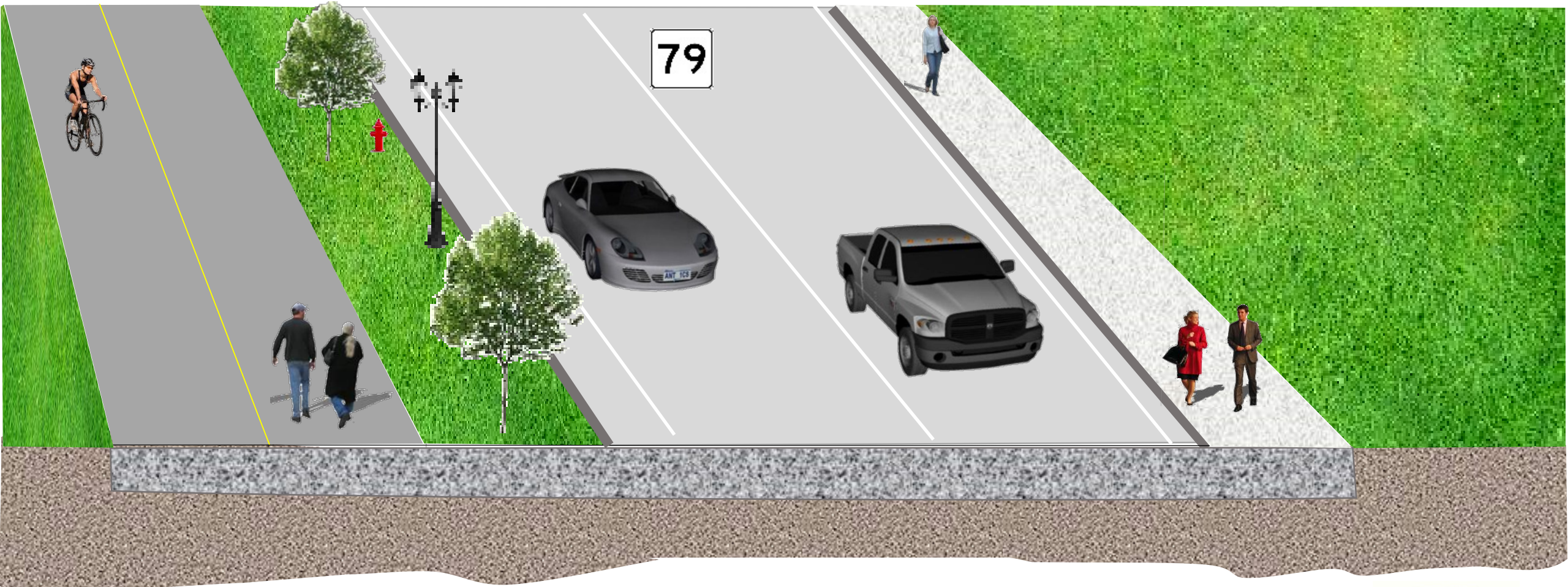
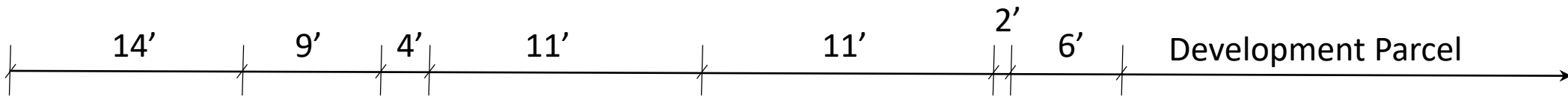


**350 Feet south of the  
Bridge Wall Height 4'**



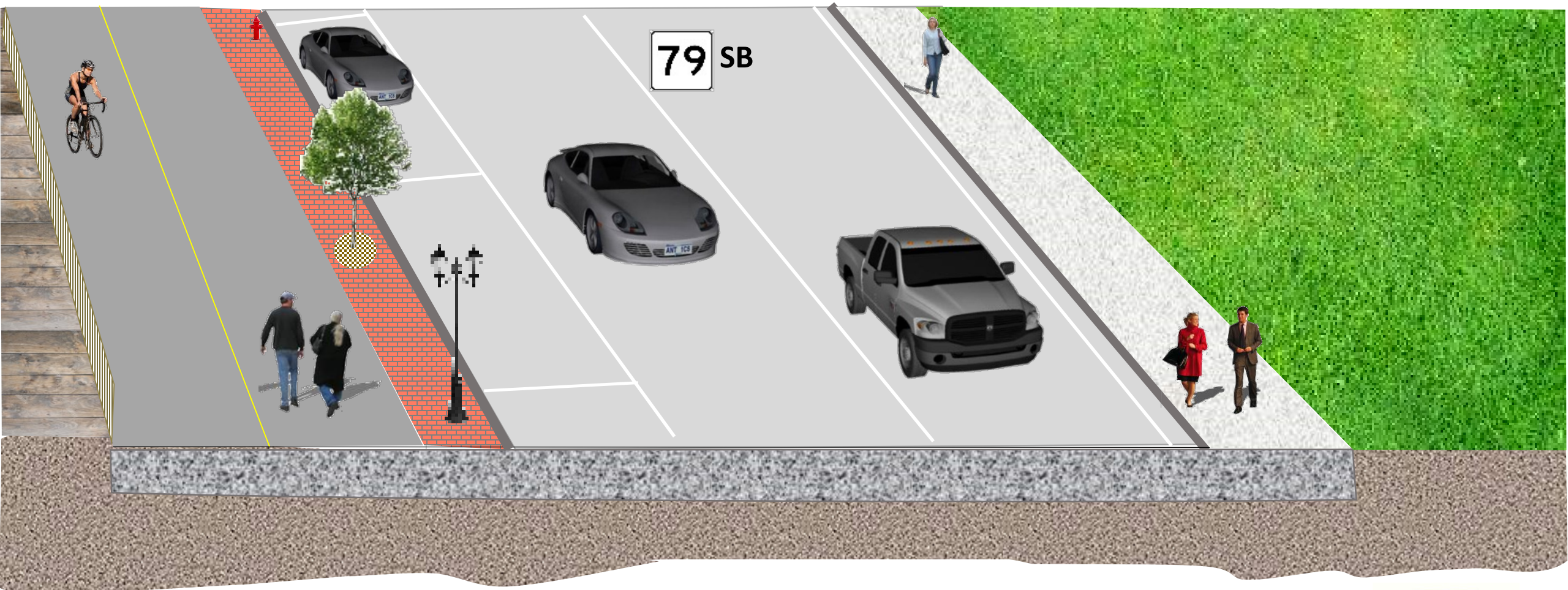


**450 Feet south of the Bridge  
No Wall**



Route 79 without parking (SB north of President Ave. and NB)





Route 79 with parking (SB south of President Ave.)

Development  
Parcel

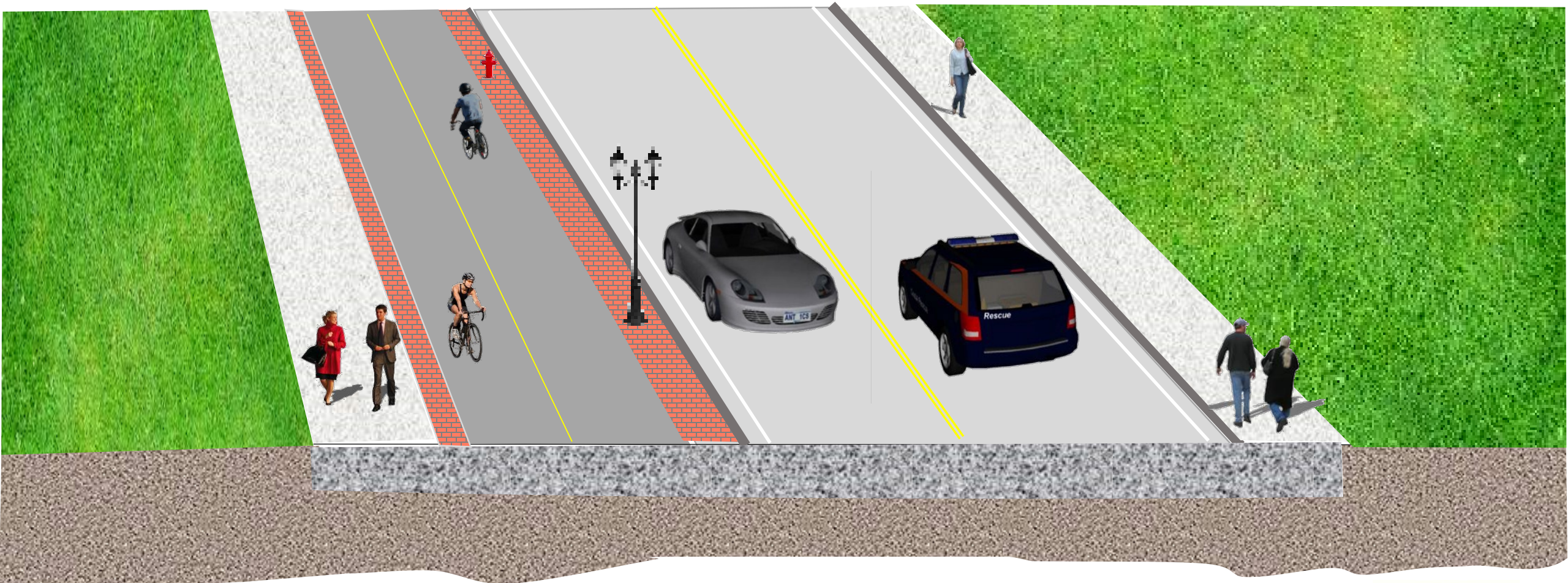
6' 2' 10' 4' 2'

11'

11'

2' 6'

Development Parcel

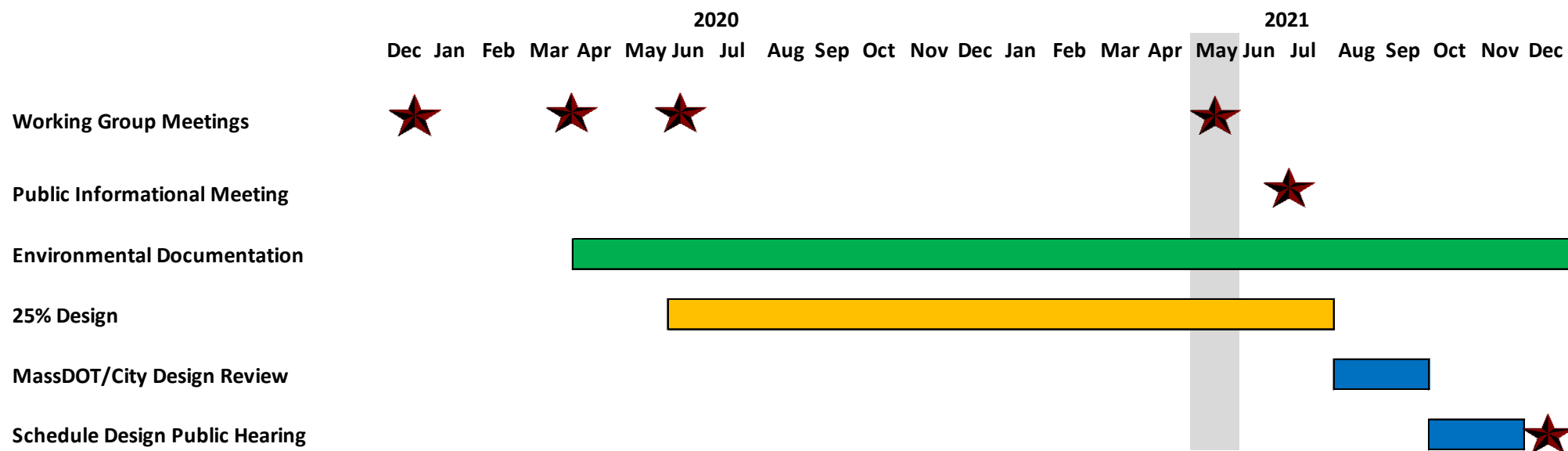


Cross Street



# Next Steps

- Conduct Open Public Informational Meeting
- Prepare and Submit Environmental Permits
- Complete 25% Design
- Conduct Design Public Hearing





<https://www.mass.gov/route-79-davol-street-corridor-improvements>