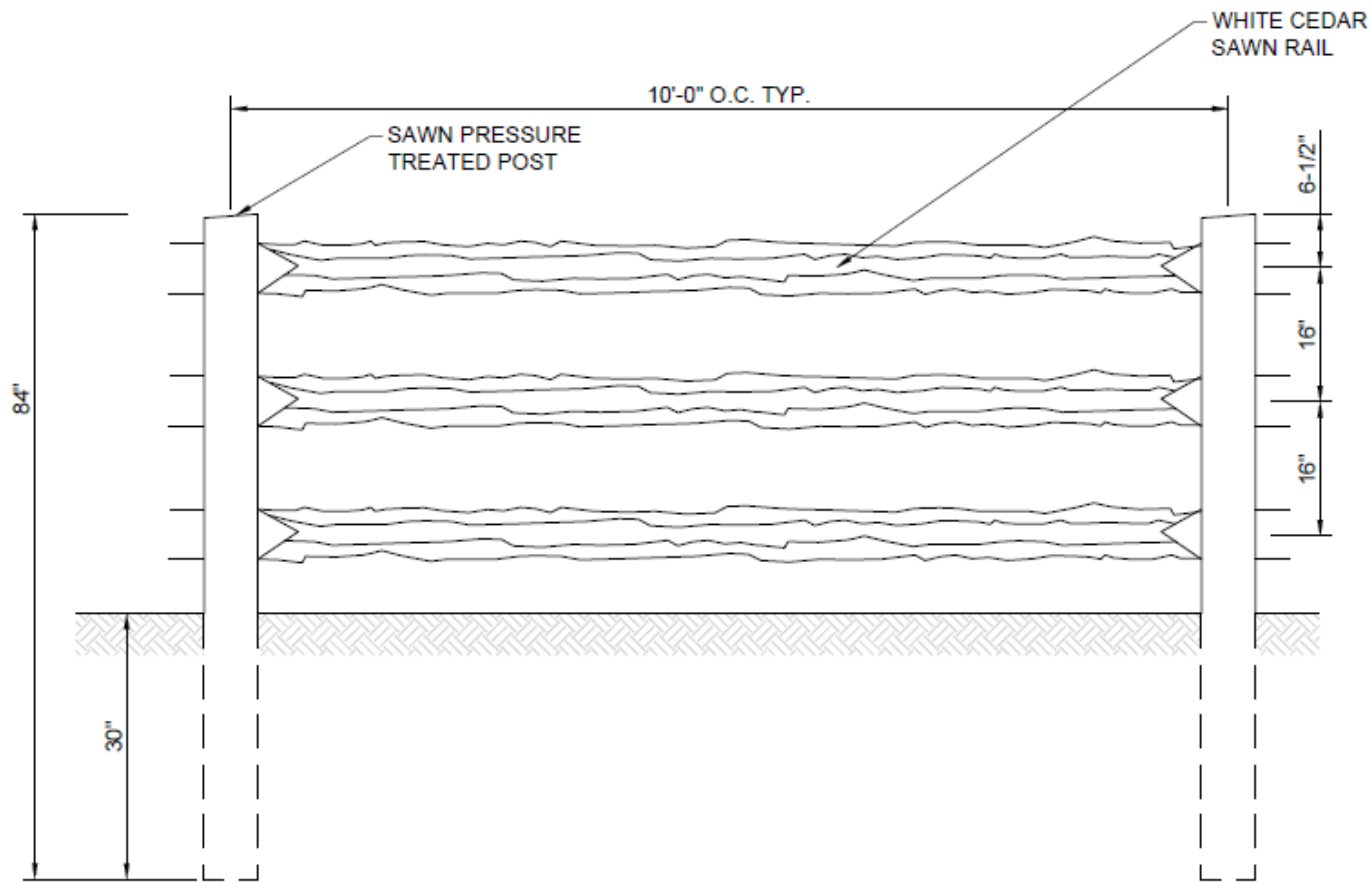
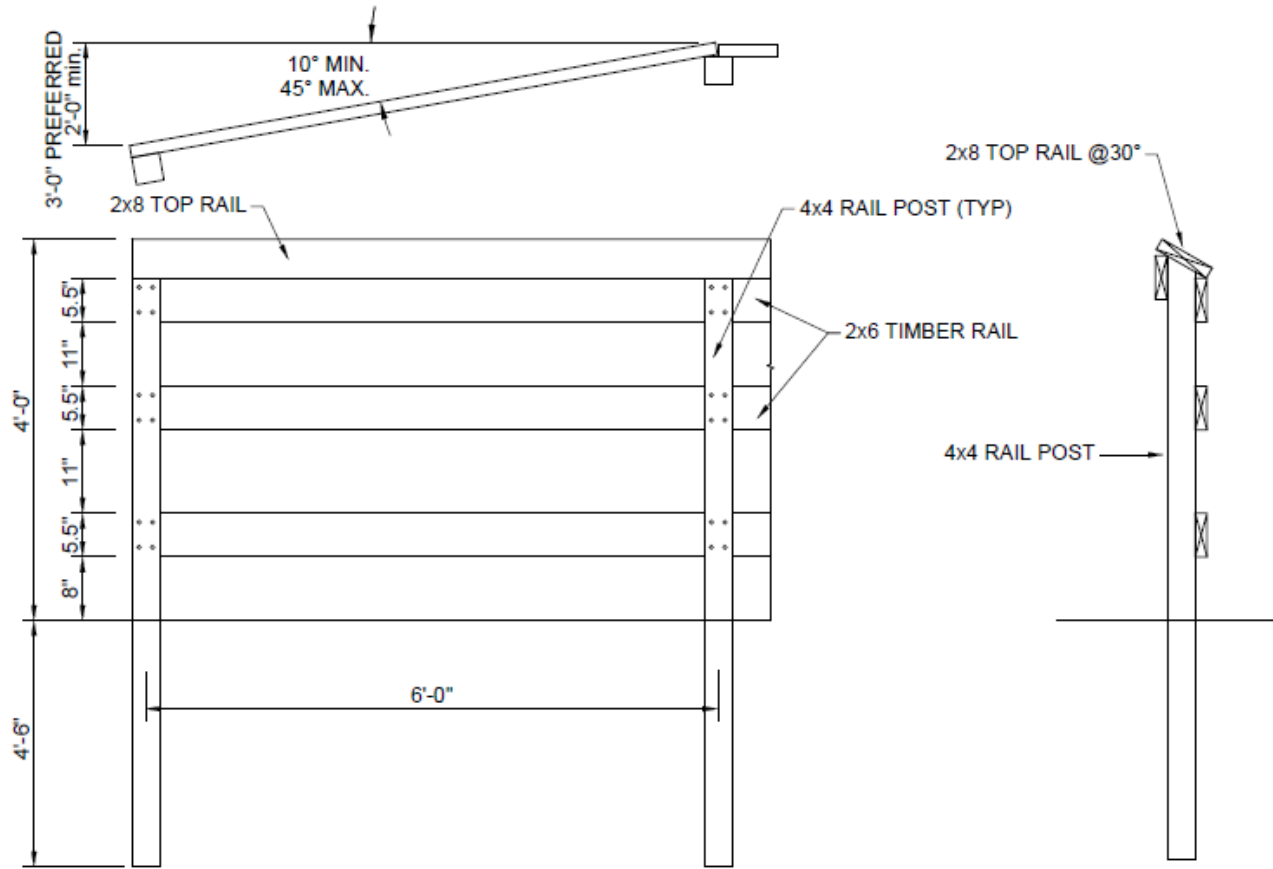


DCR Sample Rail Trail Details

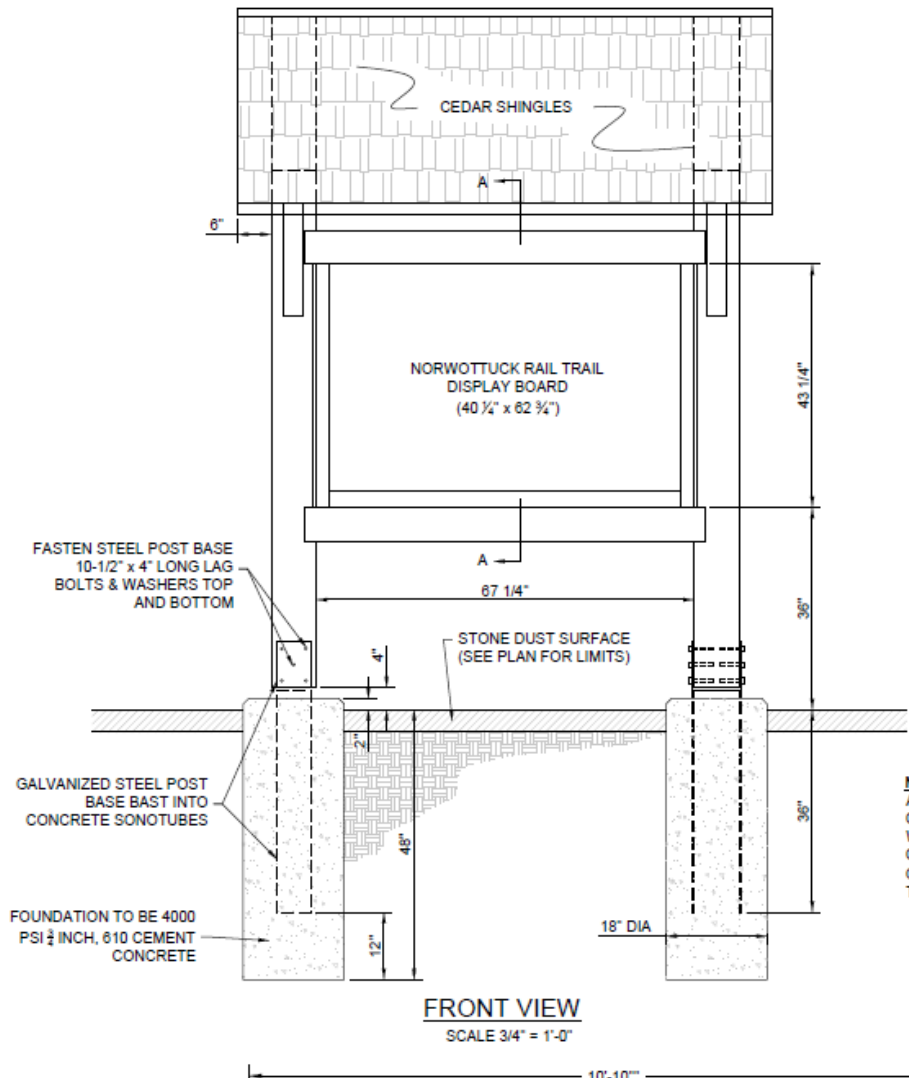
- Cedar Rail Fence
- Bicycle Safety Rail
- Display Board Kiosk
- Identification Sign
- Destination Signs
- Granite Station Pillar and Mile Posts
- Bike Racks
- Interpretive Boulders



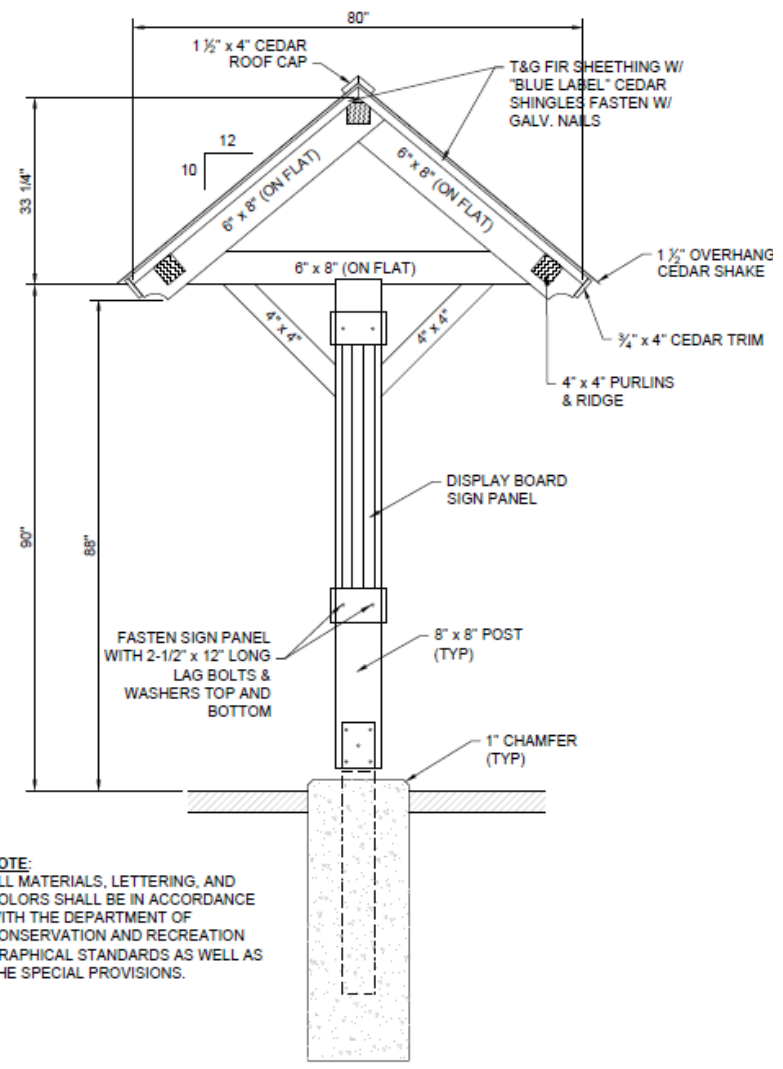
CEDAR RAIL FENCE DETAIL



BICYCLE SAFETY RAIL (WOOD)



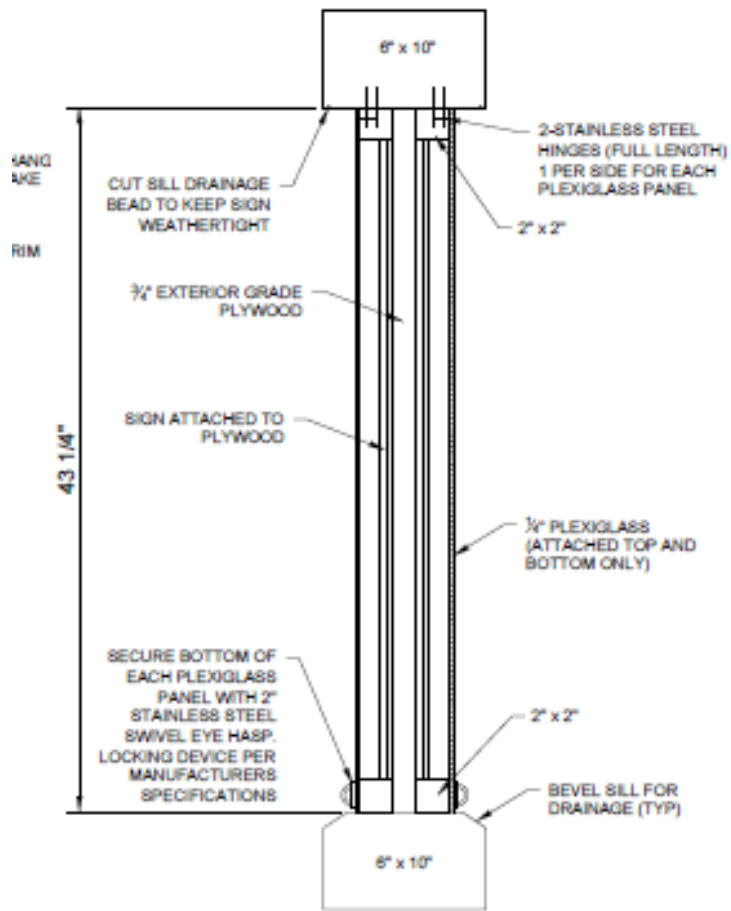
FRONT VIEW
SCALE 3/4" = 1'-0"



SIDE VIEW
SCALE 3/4" = 1'-0"
DISPLAY BOARD DETAILS

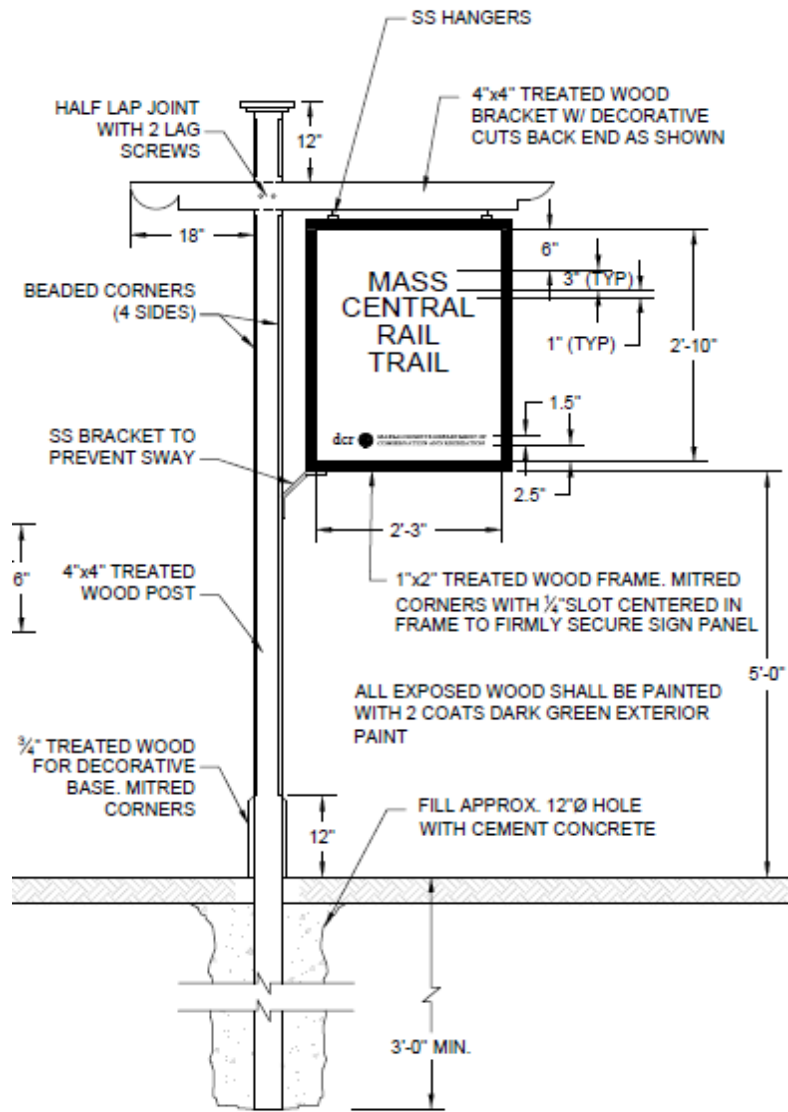
NOTE:
ALL MATERIALS, LETTERING, AND
COLORS SHALL BE IN ACCORDANCE
WITH THE DEPARTMENT OF
CONSERVATION AND RECREATION
GRAPHICAL STANDARDS AS WELL AS
THE SPECIAL PROVISIONS.





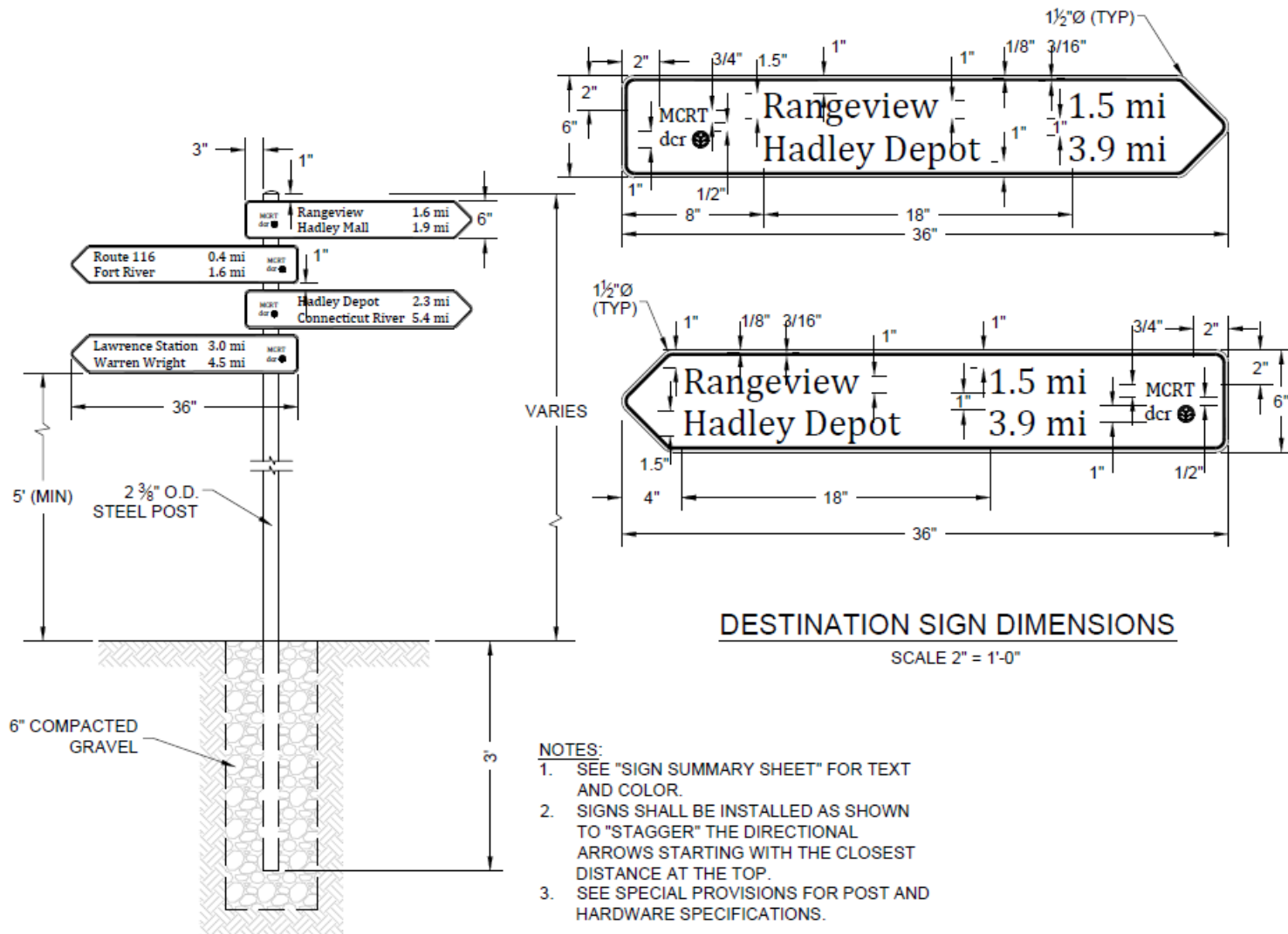
SECTION A-A

W&P 12

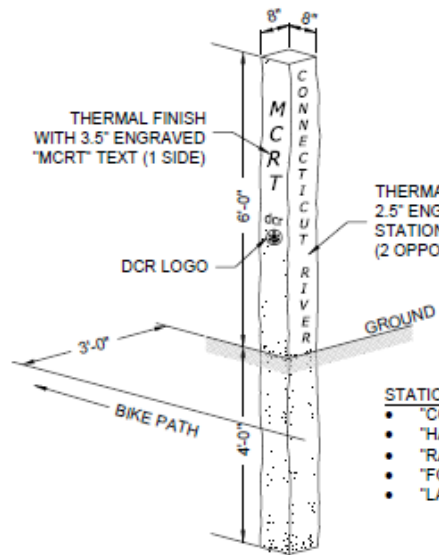


IDENTIFICATION SIGN

SCALE 3/4" = 1'-0"



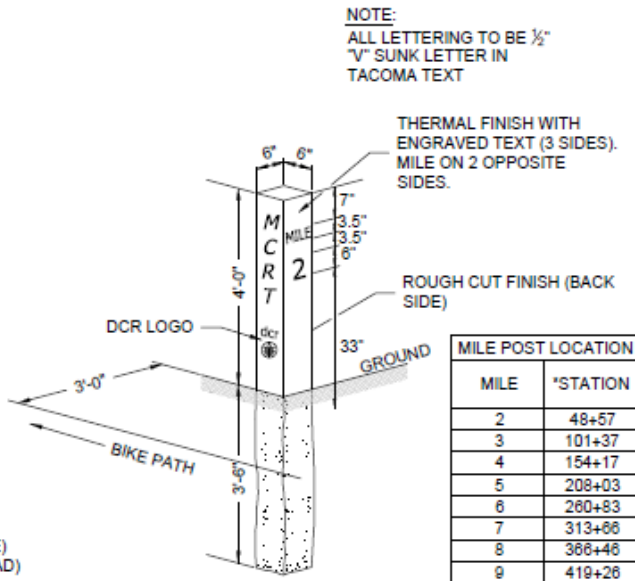
DESTINATION SIGN DETAIL



THERMAL FINISH WITH 2.5" ENGRAVED STATION MARKER TEXT (2 OPPOSITE SIDES)

- STATION MARKER "TEXT" (LOCATION):
- "CONNECTICUT RIVER" (DAMON RD)
 - "HADLEY DEPOT" (RAILROAD ST)
 - "RANGEVIEW" (SOUTH MAPLE ST)
 - "FORT RIVER" (MILL LANE ENTRANCE)
 - "LAWRENCE STATION" (STATION ROAD)

GRANITE STATION PILLAR

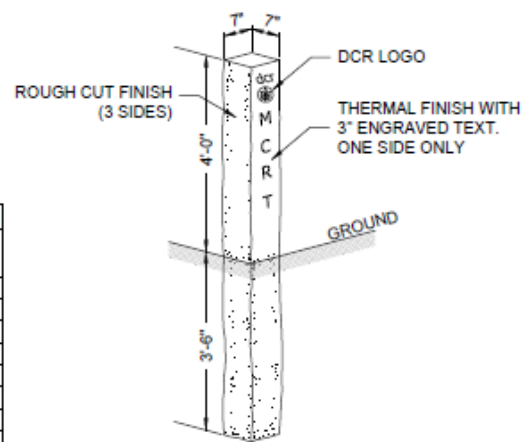


NOTE:
ALL LETTERING TO BE 1/2"
"V" SUNK LETTER IN
TACOMA TEXT

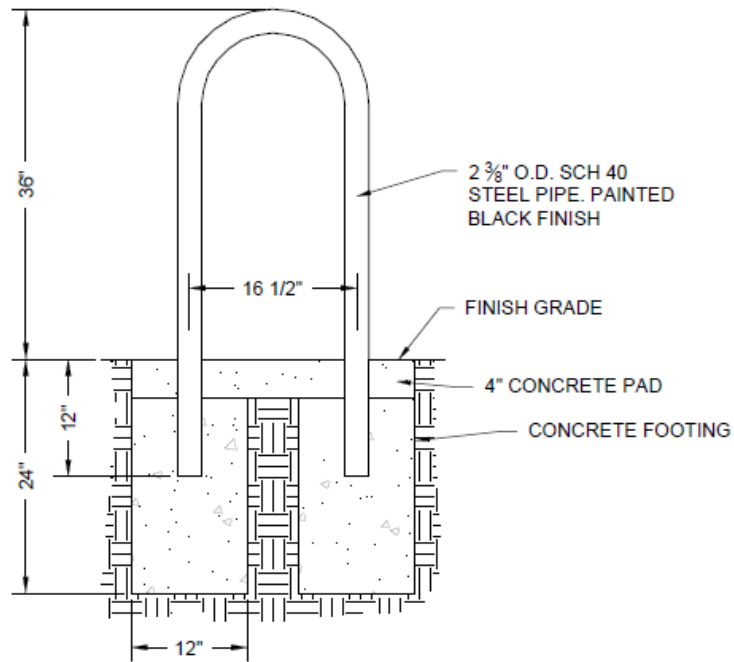
MILE	*STATION
2	48+57
3	101+37
4	154+17
5	208+03
6	260+83
7	313+66
8	366+46
9	419+26

*STATIONING IS APPROXIMATE.
CONTRACTOR SHALL VERIFY
LOCATIONS PRIOR TO INSTALLATION

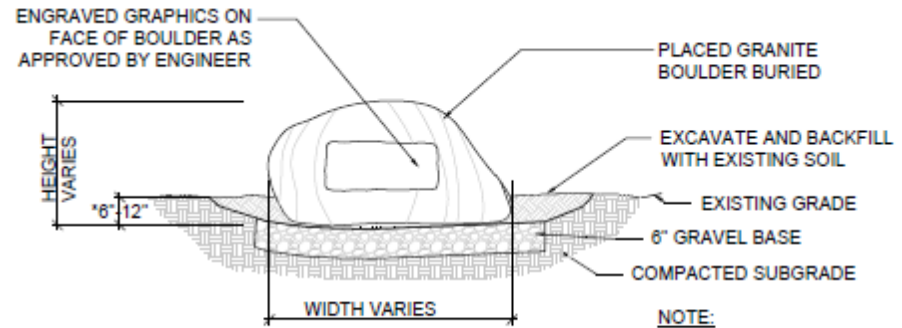
GRANITE MILE POST



GRANITE POST - LETTERED



BICYCLE RACK



*ADEQUATE BURIAL DEPTH SHALL BE PROVIDED AS TO CREATE A STABLE STRUCTURE FREE OF MOVEMENT

NOTE:

1. LOCATION AND FACING TO BE APPROVED BY ENGINEER IN THE FIELD.
2. STANDARD BOULDERS TO BE INSTALLED IN SAME MANOR.

INTERPRETIVE BOULDER

NOT TO SCALE