



Growing Area Code: SC21

Area Name: COTUIT BAY

Area Town(s): Barnstable

Shellfish Area Classification



Approved



Conditionally Restricted



Conditionally Approved

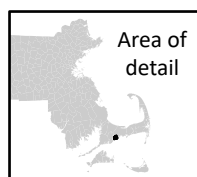
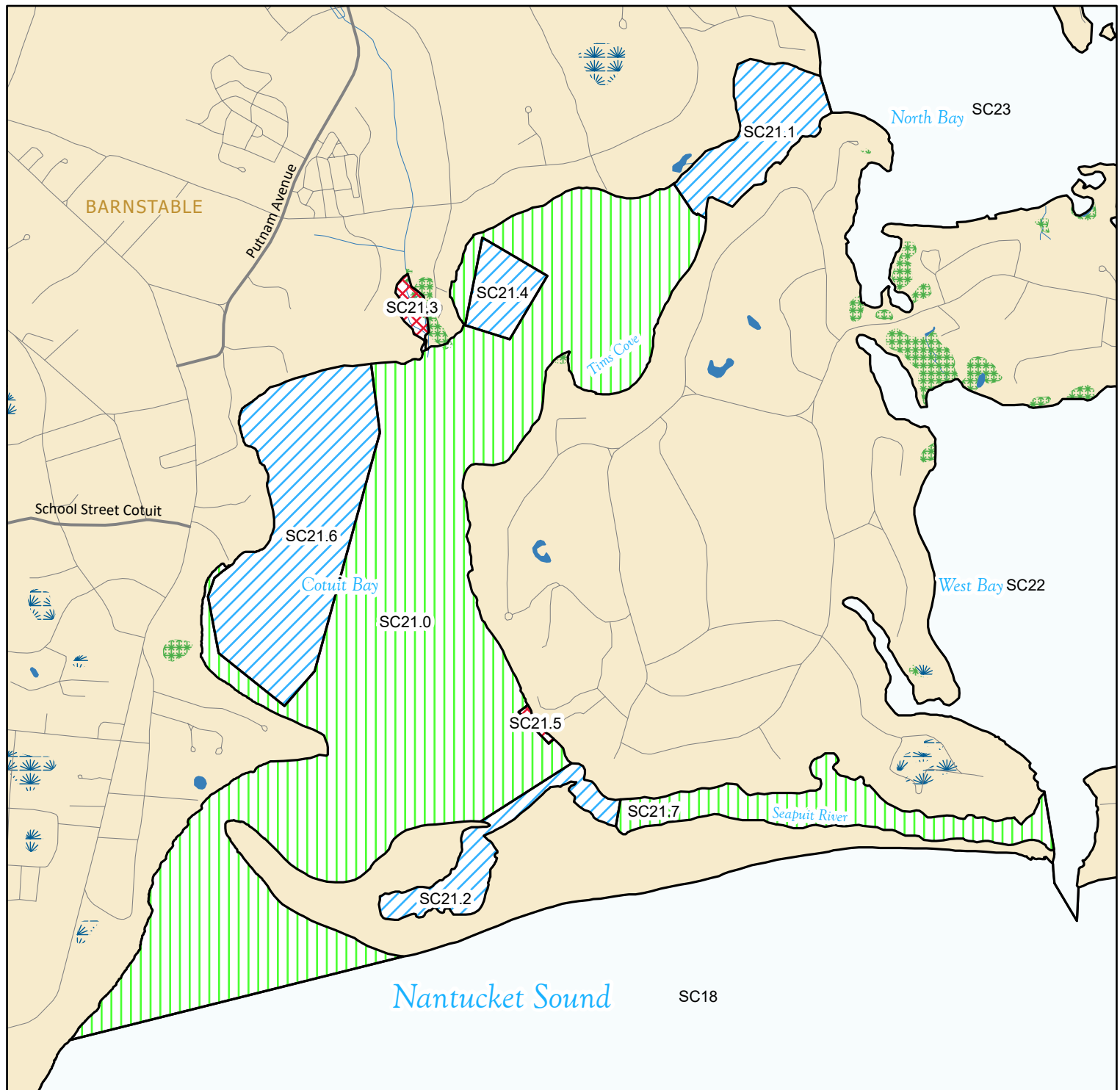


Prohibited



Restricted

Produced: 8/9/2023



Area of
detail

This map depicts the MarineFisheries' sanitary classification of shellfish growing waters in accordance with the National Shellfish Sanitation Program. It does not indicate the current status, either "open" or "closed" to harvesting due to shellfish management or public health reasons. Always confirm the status with local authorities and/or MarineFisheries. Information on this map may be out-dated or otherwise incorrect, and should not be relied upon for legal purposes.



Marsh/Wetland



Saltmarsh



Pond/Lake/Reservoir



Town Boundaries



Stream/Ditch/Canal



0

0.5

1

miles



Growing Area Code: SC21

Area Name: COTUIT BAY

Area Town(s): Barnstable

Shellfish Area Classification



Approved



Conditionally Restricted



Conditionally Approved

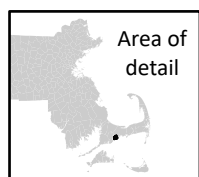
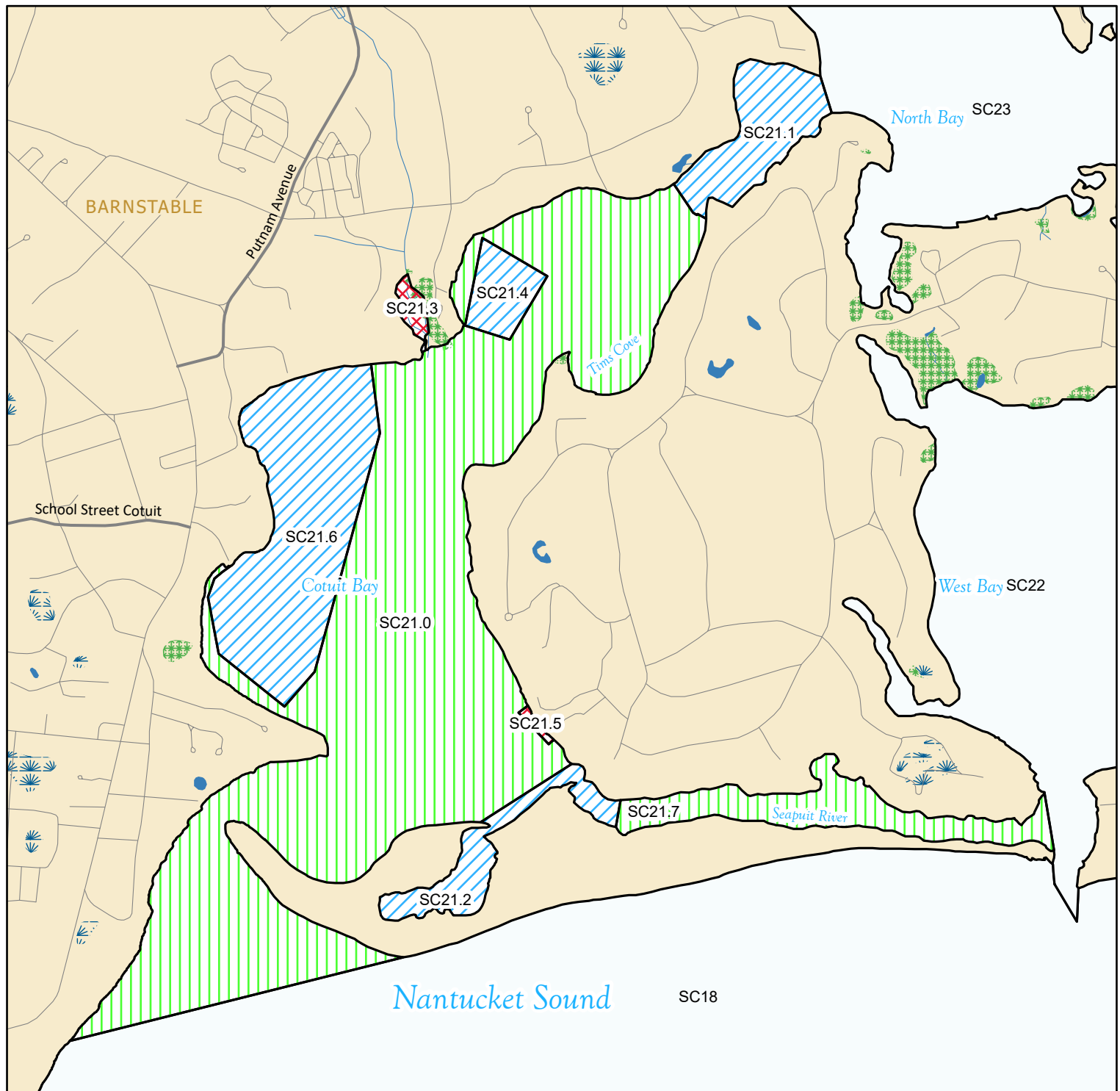


Prohibited



Restricted

Produced: 8/9/2023



Area of
detail

This map depicts the MarineFisheries' sanitary classification of shellfish growing waters in accordance with the National Shellfish Sanitation Program. It does not indicate the current status, either "open" or "closed" to harvesting due to shellfish management or public health reasons. Always confirm the status with local authorities and/or MarineFisheries. Information on this map may be out-dated or otherwise incorrect, and should not be relied upon for legal purposes.



Marsh/Wetland



Saltmarsh



Pond/Lake/Reservoir



Town Boundaries



Stream/Ditch/Canal



0

0.5

1

miles