

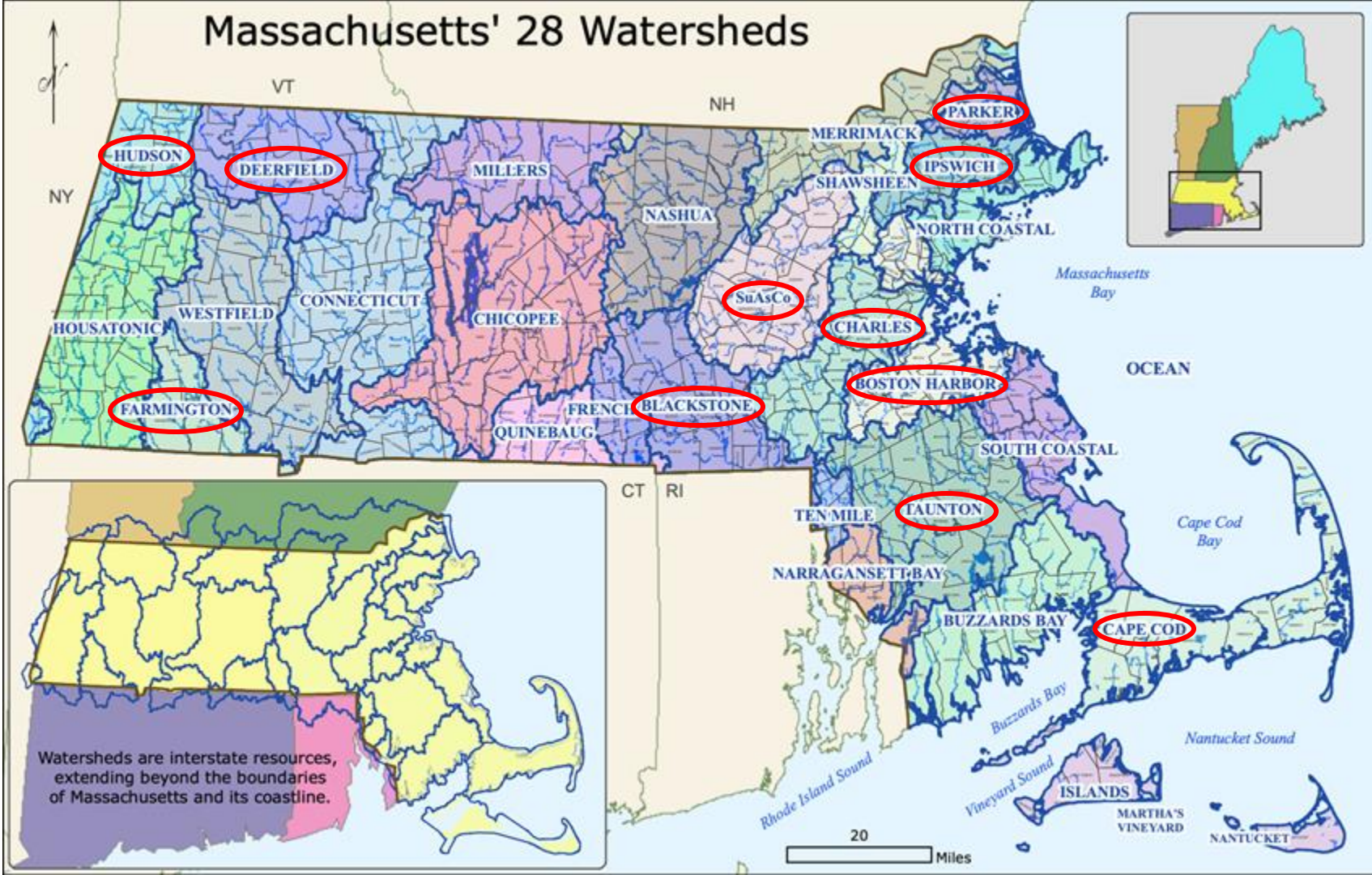


MASSACHUSETTS
Rivers Alliance

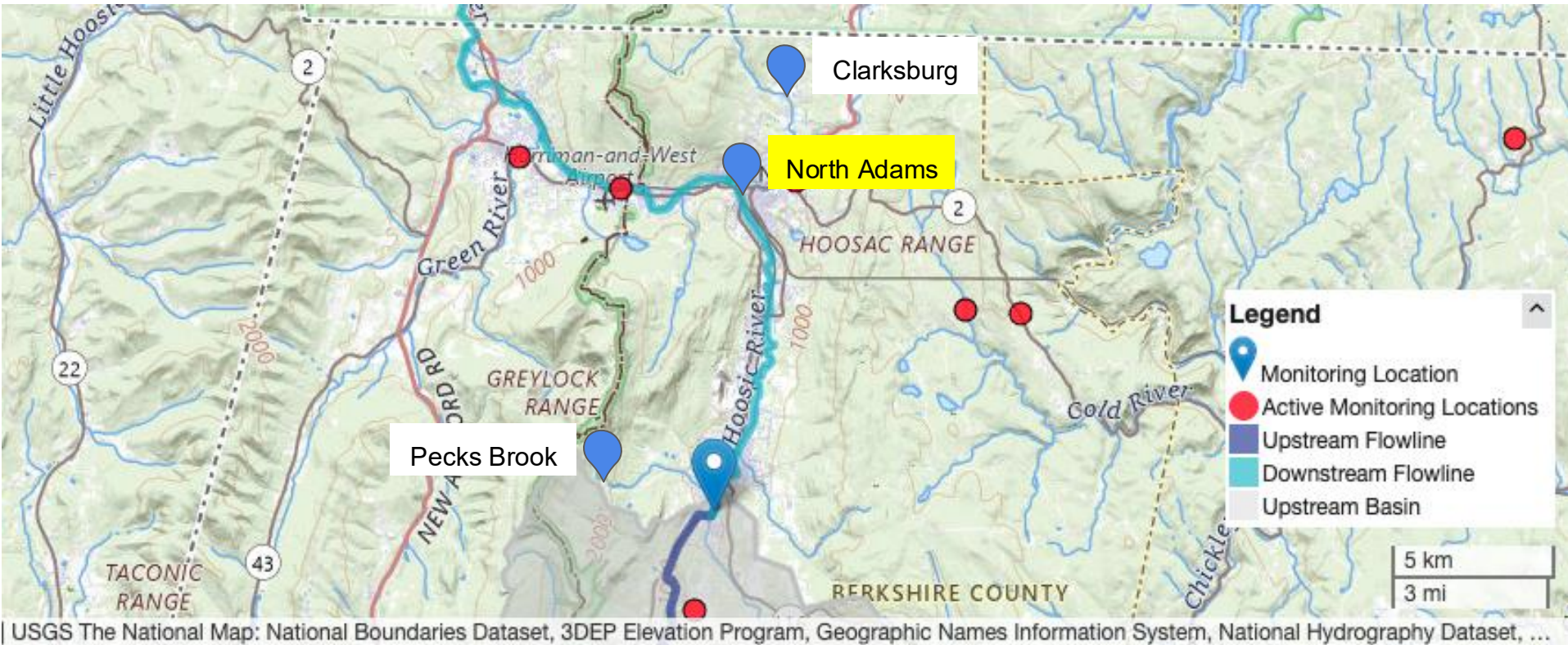
Drought Management Task Force Updates

September 8, 2025

Massachusetts' 28 Watersheds



Hudson River Watershed (Hoosic)



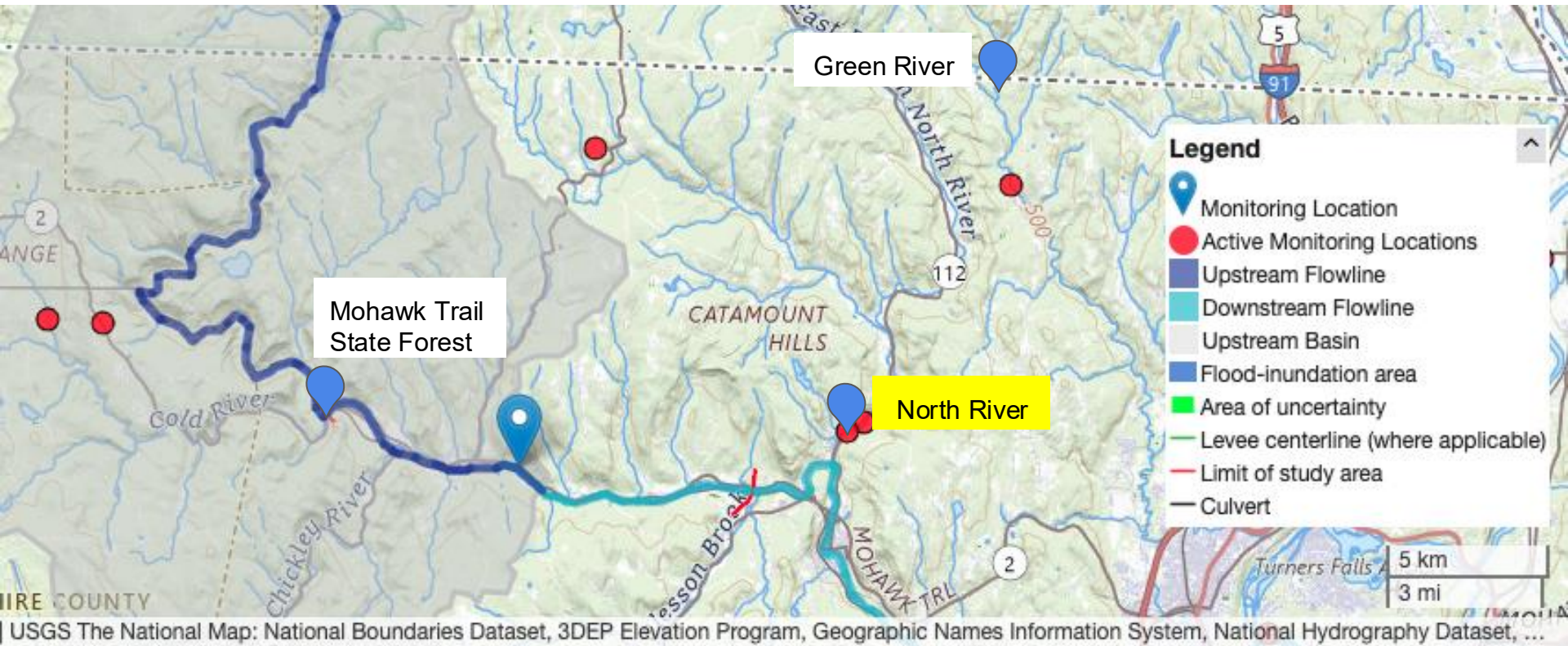
Reports courtesy of: Anna Renkert, Mass Rivers
Chris Woodcock, NE AWWA

Downtown North Adams

August 23, 2025



Deerfield River Watershed



Reports courtesy of: Anna Renkert, Mass Rivers; Eric Halloran, DRWTU; Ryan O'Donnell, Connecticut River Conservancy

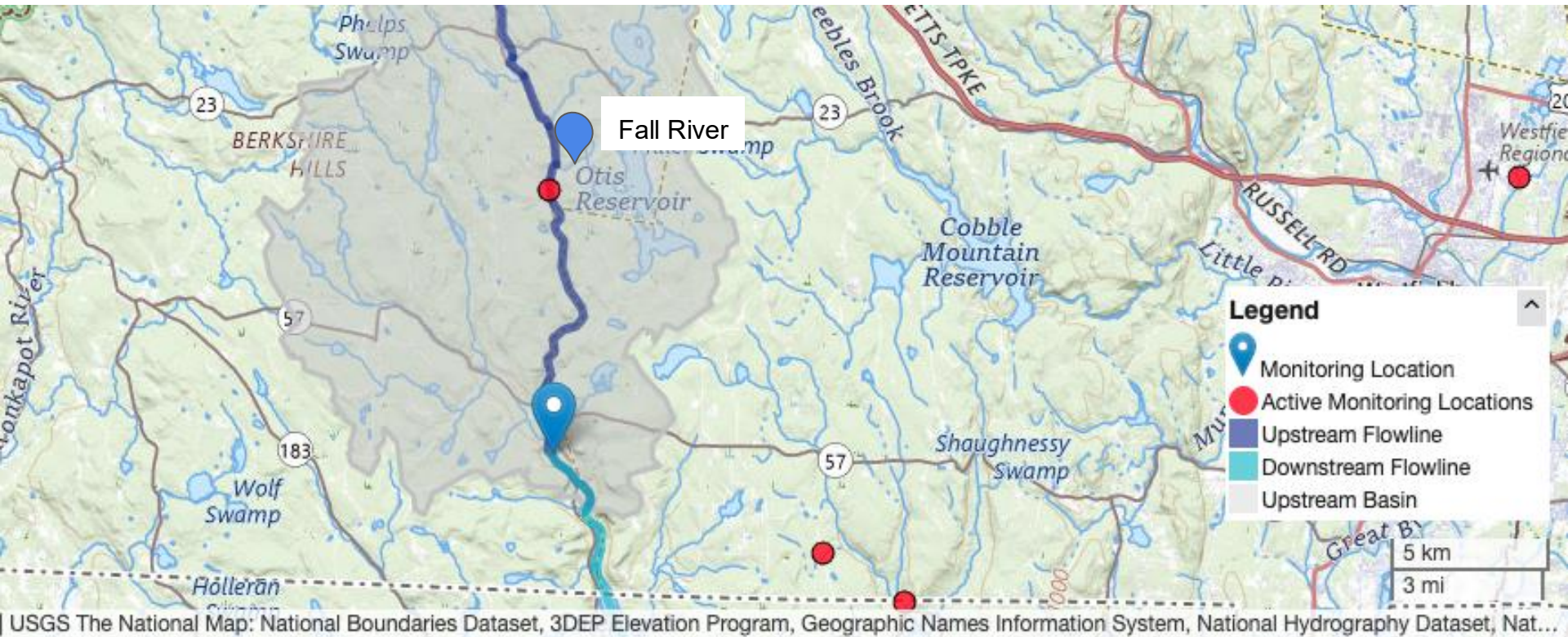
North River, Shelburne

<https://www.usgs.gov/apps/ecosheds/fpe/#/explorer/58>



Report from Eric Halloran, Deerfield River Watershed Trout Unlimited

Farmington River Watershed



Visual report courtesy of:
Paige Vichiola-Silva, Farmington River Watershed Association

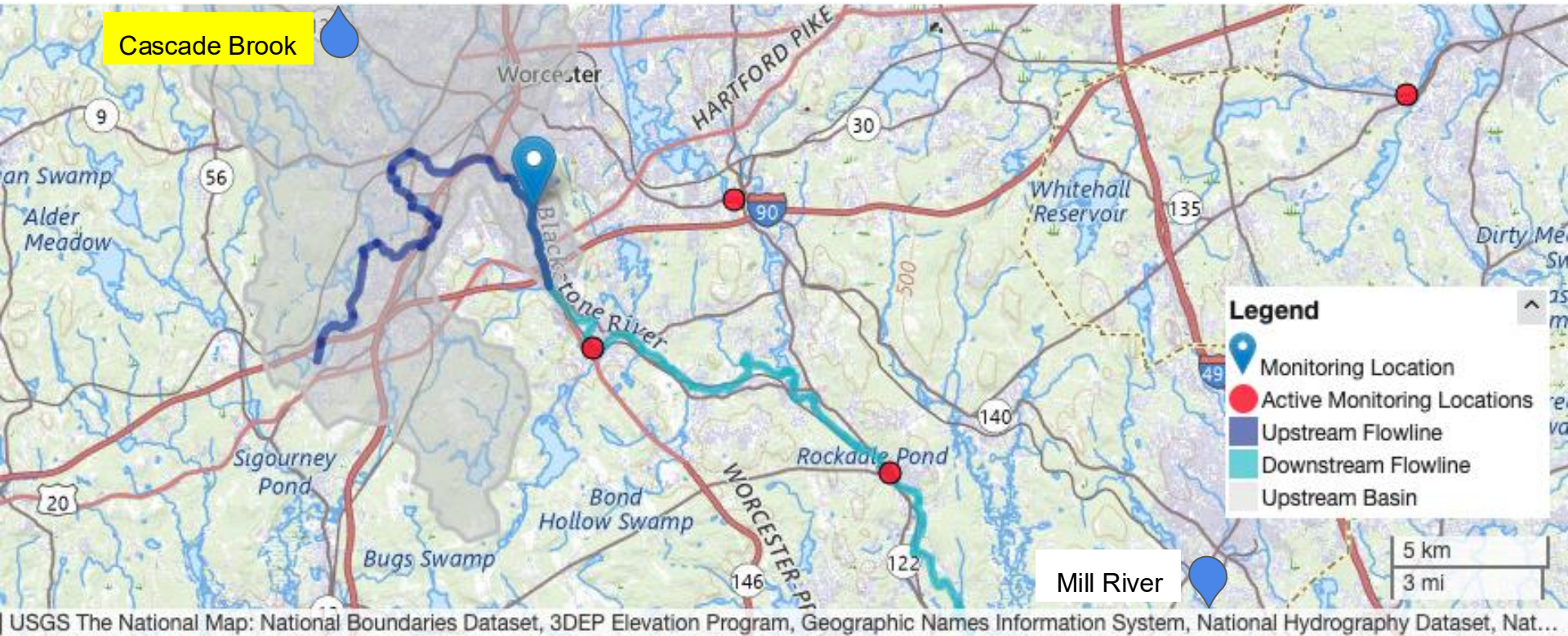
Fall River, Otis

“West Branch
Farmington River
is low, and
tributaries are
becoming very
low.”

August 19, 2025



Blackstone River Watershed



Visual reports courtesy of:
Heather Parry, Blackstone River Coalition



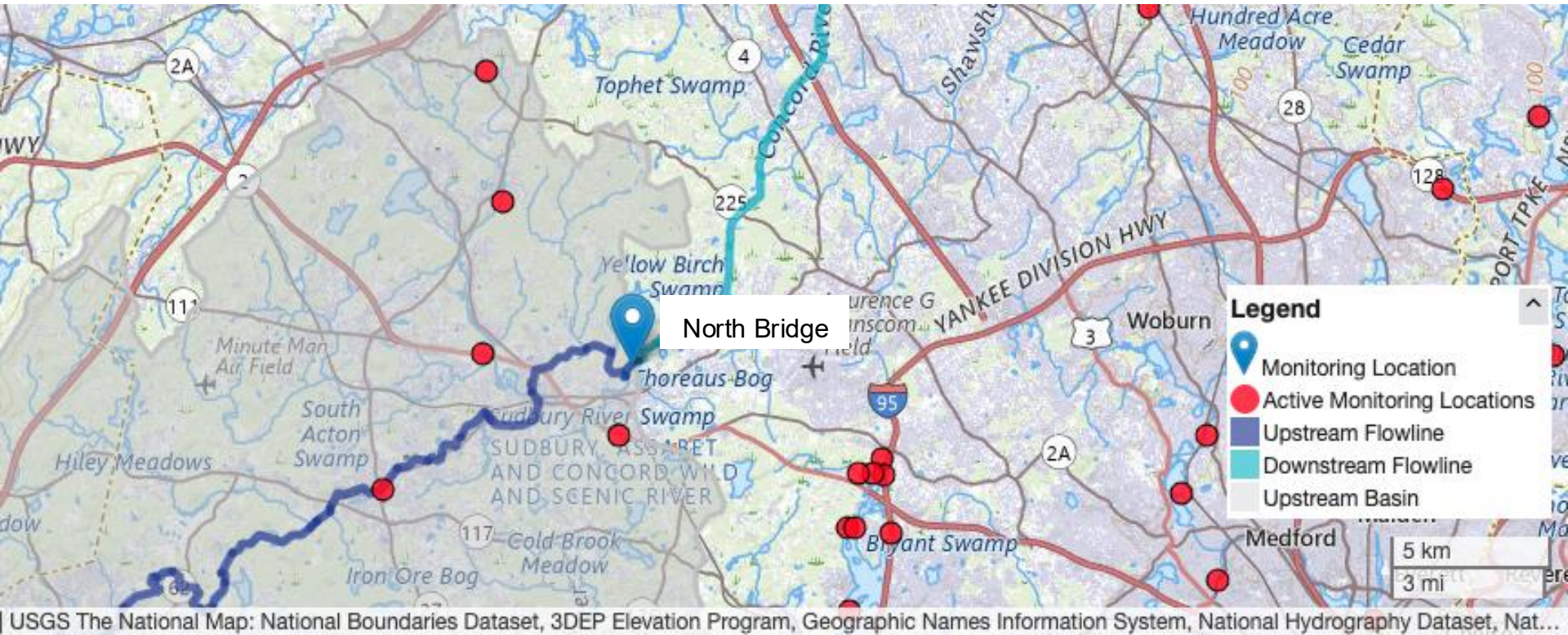
Cascade
Brook,
Orlean
Street,

Worcester




August 9, 2025

Concord River Watershed (SuAsCo)



Visual report courtesy of: Julia Khorana,
Interchapter Paddling Committee, Appalachian Mountain Club

Concord
River at the
North
Bridge,
Concord



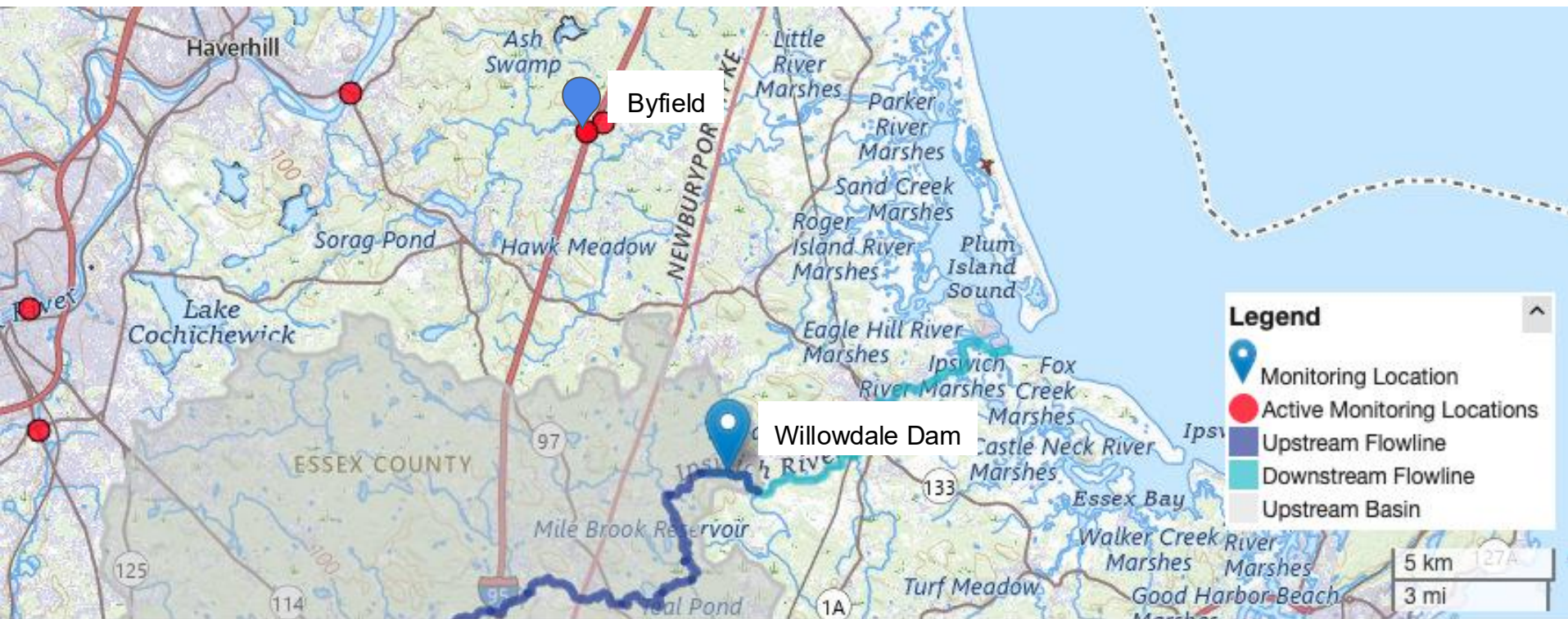
August 14,
2024



August 14,
2025



Ipswich and Parker River Watersheds



USGS The National Map: National Boundaries Dataset, 3DEP Elevation Program, Geographic Names Information System, National Hydrography Dataset, ...

Reports provided by: Erin Bonney Casey, Ipswich River Watershed Association
George Comiskey, Parker River Clean Water Association

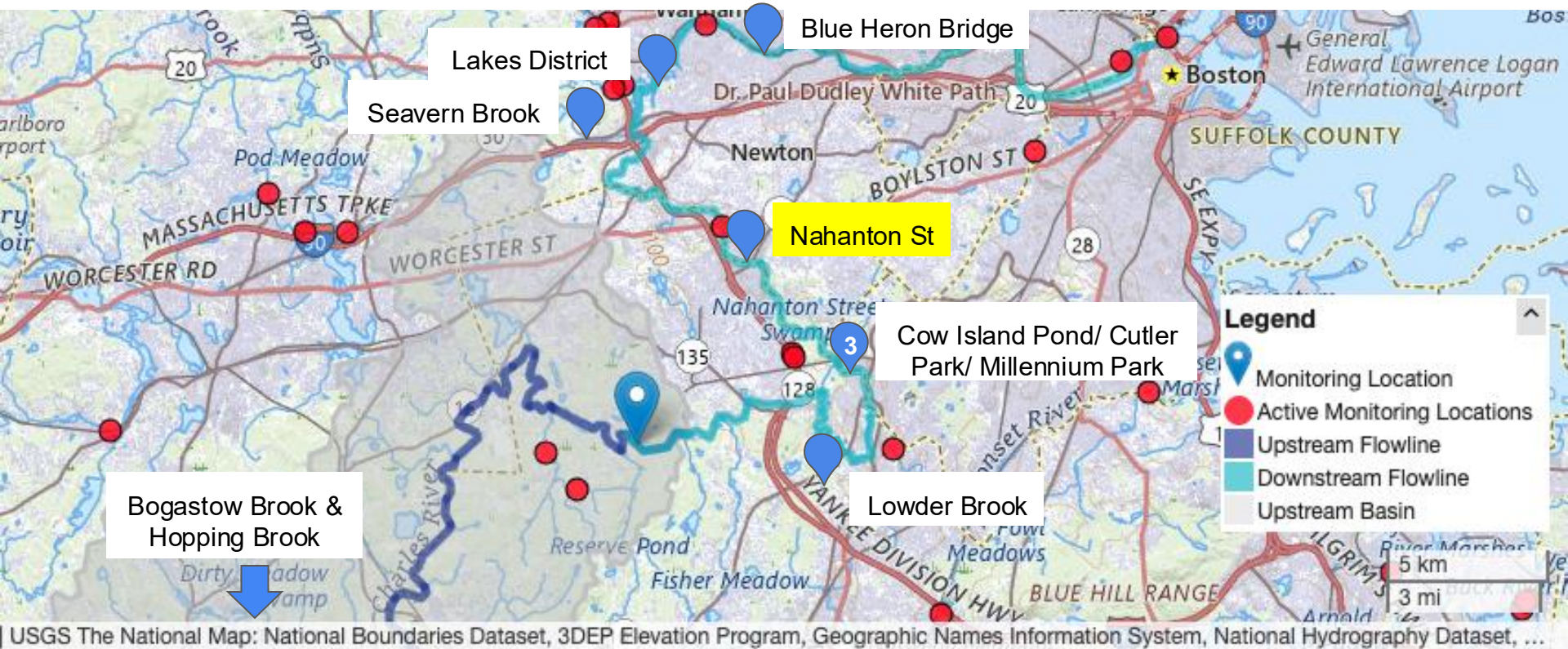
Ipswich River Near Ipswich, MA - USGS-01102000



Parker River at Byfield, MA - USGS-01101000



Charles River Watershed



Visual Reports courtesy of: CRWA Water Monitor Volunteers and general public
Reports provided by: Ryan Smith and Marilena Lima, CRWA

Nahanton Street, Newton



August 23,
2025

“I think I may have never seen the Charles so low.” - Ben Wetherill

Boston Harbor Watershed (Neponset)



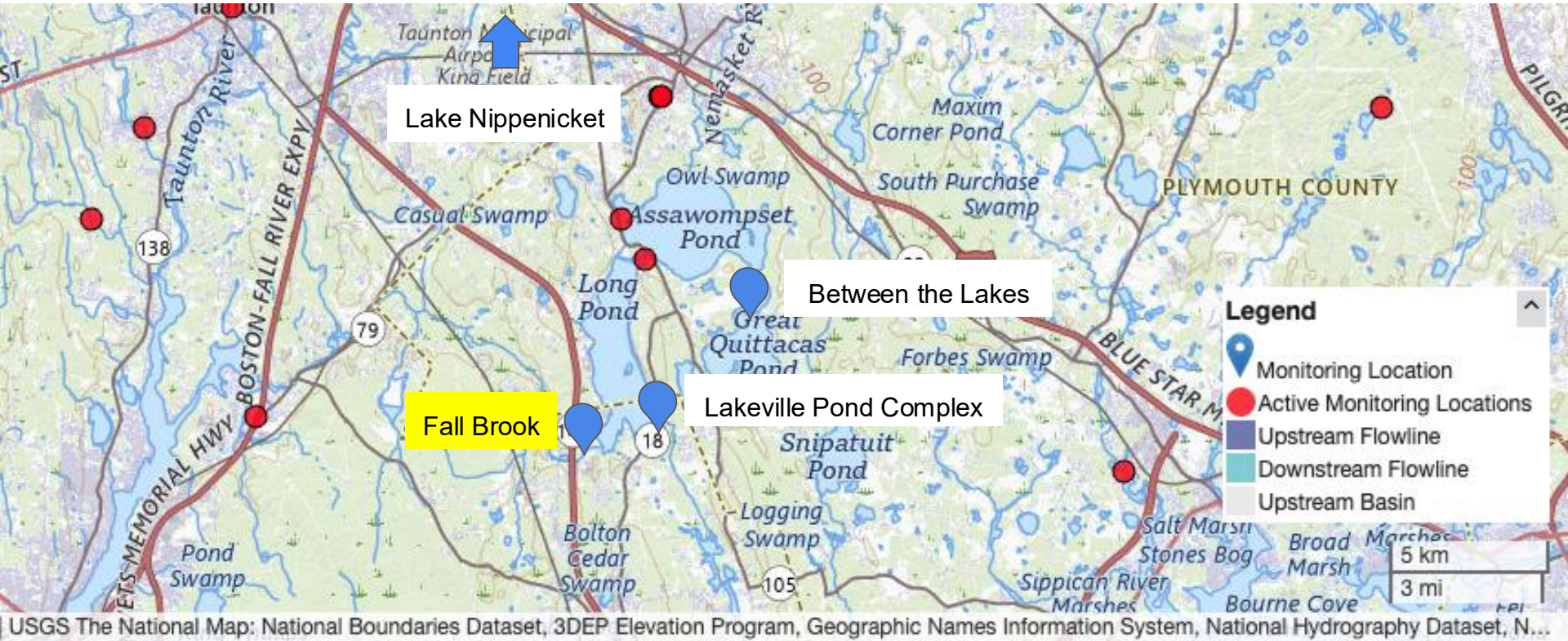
Visual Report courtesy of: Meher Khanna,
Neponset River Watershed Association



Unquity Brook, Milton

August 14,
2025

Taunton River Watershed



Visual Reports courtesy of: Sally Spooner,
Taunton River Watershed Alliance

Fall Brook, Freetown



Unnamed falls at the corner of Washburn Road and County Road



October 30, 2024



December 1, 2024

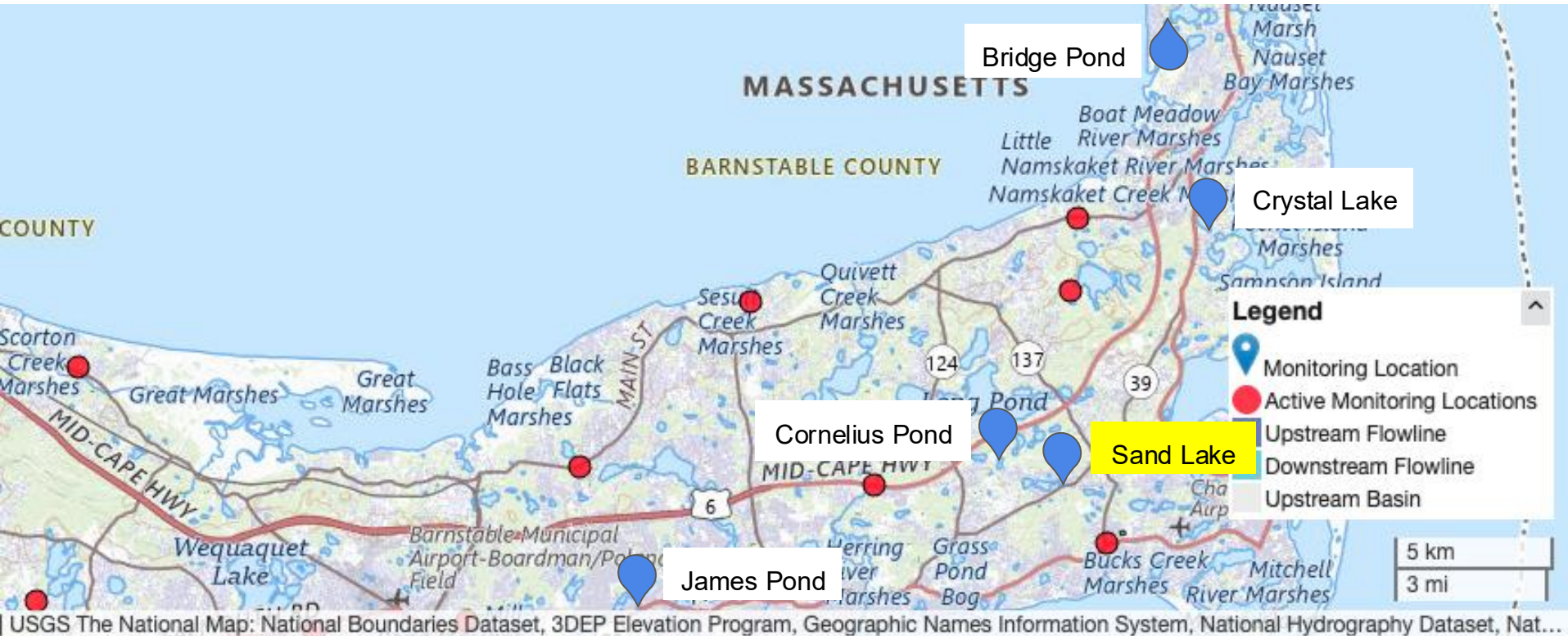


May 29, 2025



August 19, 2025

Cape Cod Watershed



Visual Reports courtesy of: JT Percy, Monitoring Tech, APCC
Reports provided by: Don Keeran, Association to Preserve Cape Cod

July 16,
2025



Sand Lake, Harwich

August 19,
2025



"In normal conditions, water levels should cover the bare shoreline area up to the line of vegetation."