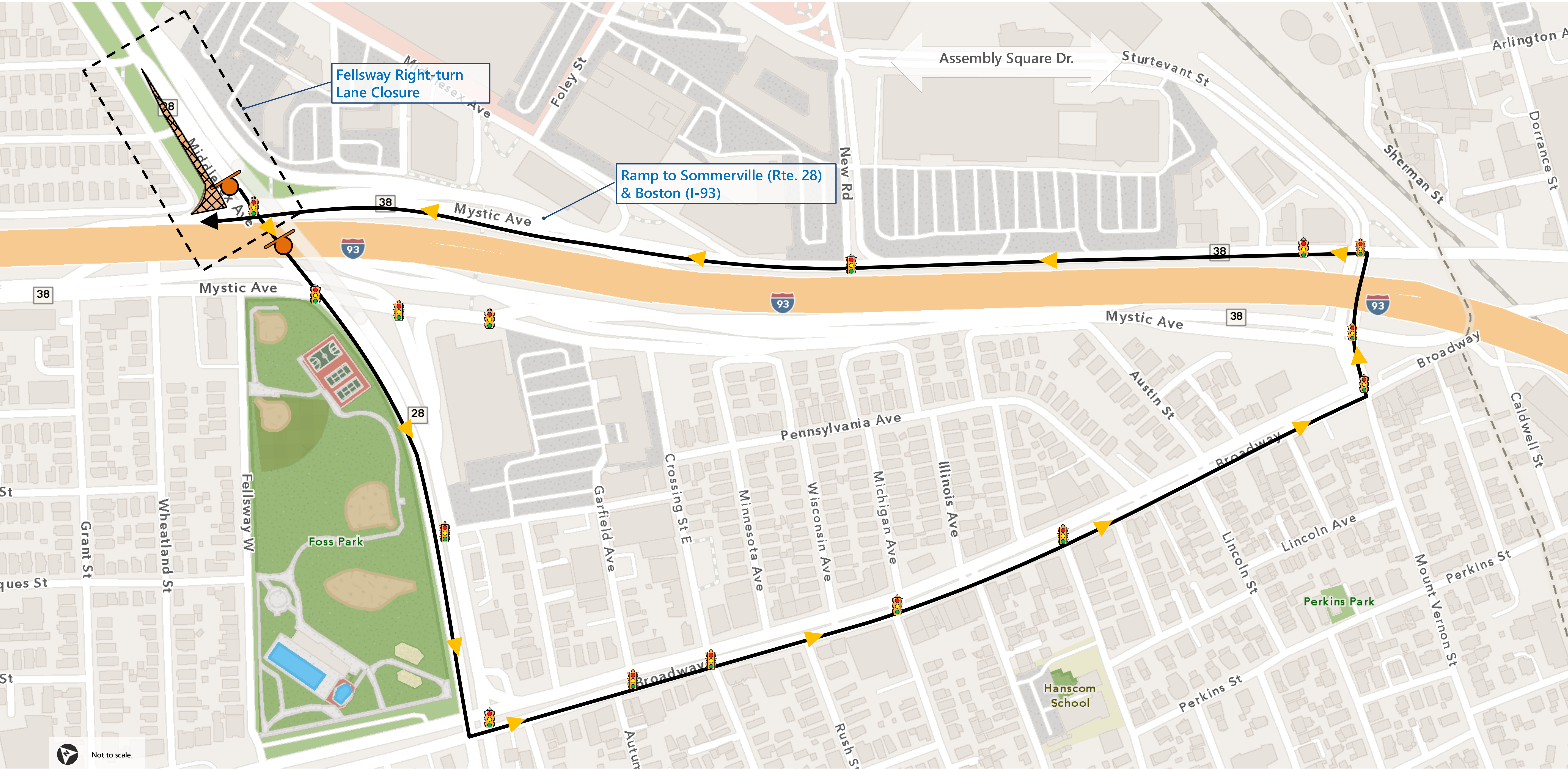


# Vehicle Detour Plan — Fellways SB Right Turn Closure

Somerville Fellsway/McGrath Hwy (Rte-28)/Mystic Ave (Rte-38) | Somerville, MA



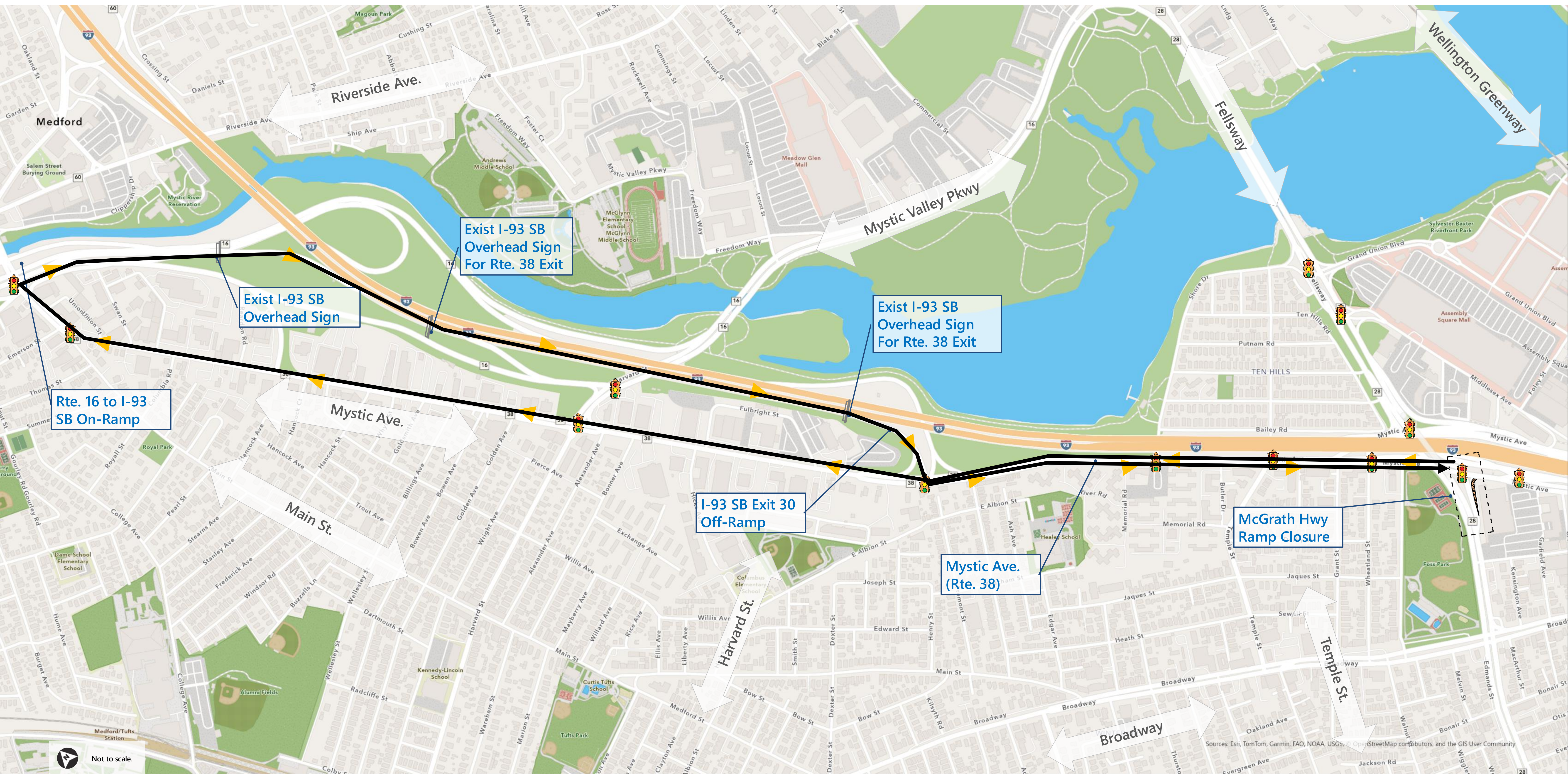
## Legend

- Traffic Flow
- Work Area (Public Access Restricted)
- Traffic Signal
- Special Route Signage: M4-9—Detour Sign | W16-8p—Route 38



# Vehicle Detour Plan — McGrath Hwy Right Turn Closure

Somerville Fellsway/McGrath Hwy (Rte-28)/Mystic Ave (Rte-38) | Somerville, MA



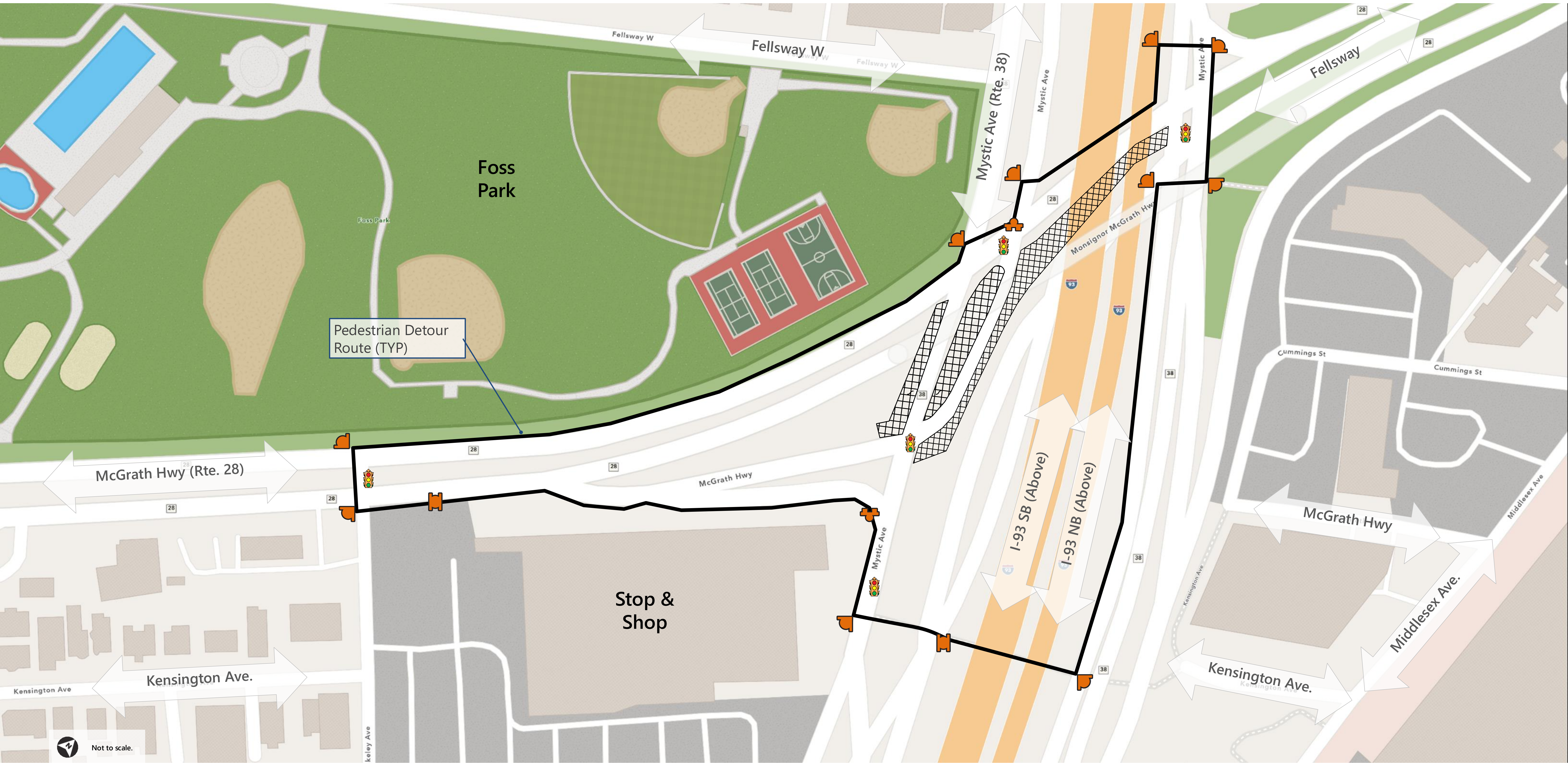
## Legend

- Traffic Flow
- Work Area (Public Access Restricted)
- Traffic Signal
- Special Route Signage: M4-9—Detour Sign | W16-8p—Route 38



# Pedestrian Detour Plan — Kensington Crossing

Somerville Fellsway/McGrath Hwy (Rte-28)/Mystic Ave (Rte-38) | Somerville, MA



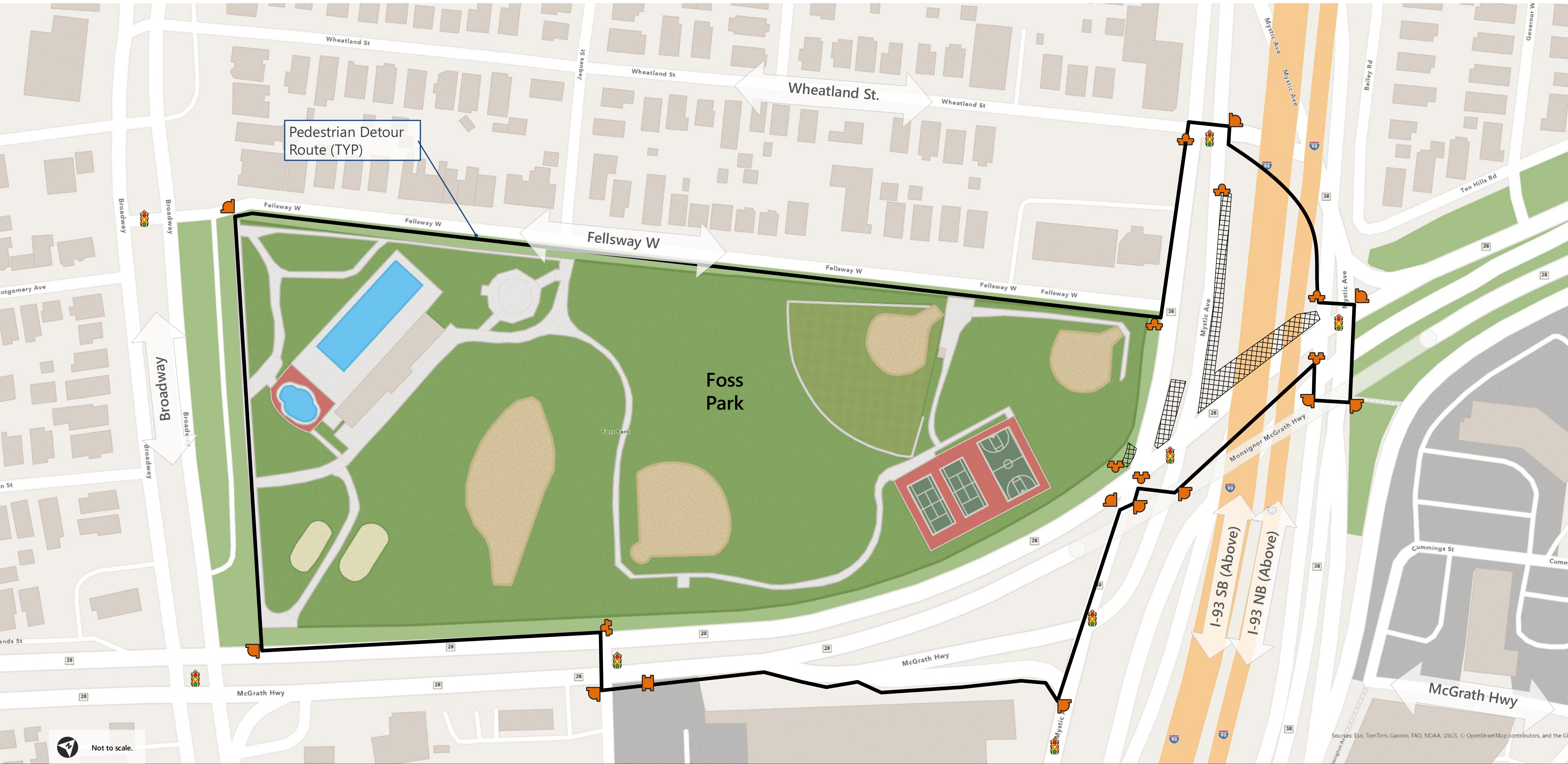
## Legend

- Pedestrian Detour Route
- ▨ Work Area (Public Access Restricted)
- 🚦 Traffic Signal
- 🚧 Prop Type III Barricade
- 🚧 Special Route Signage: M4-9—Detour Sign | W16-8p—Route 38



# Pedestrian Detour Plan — East of Foss Park

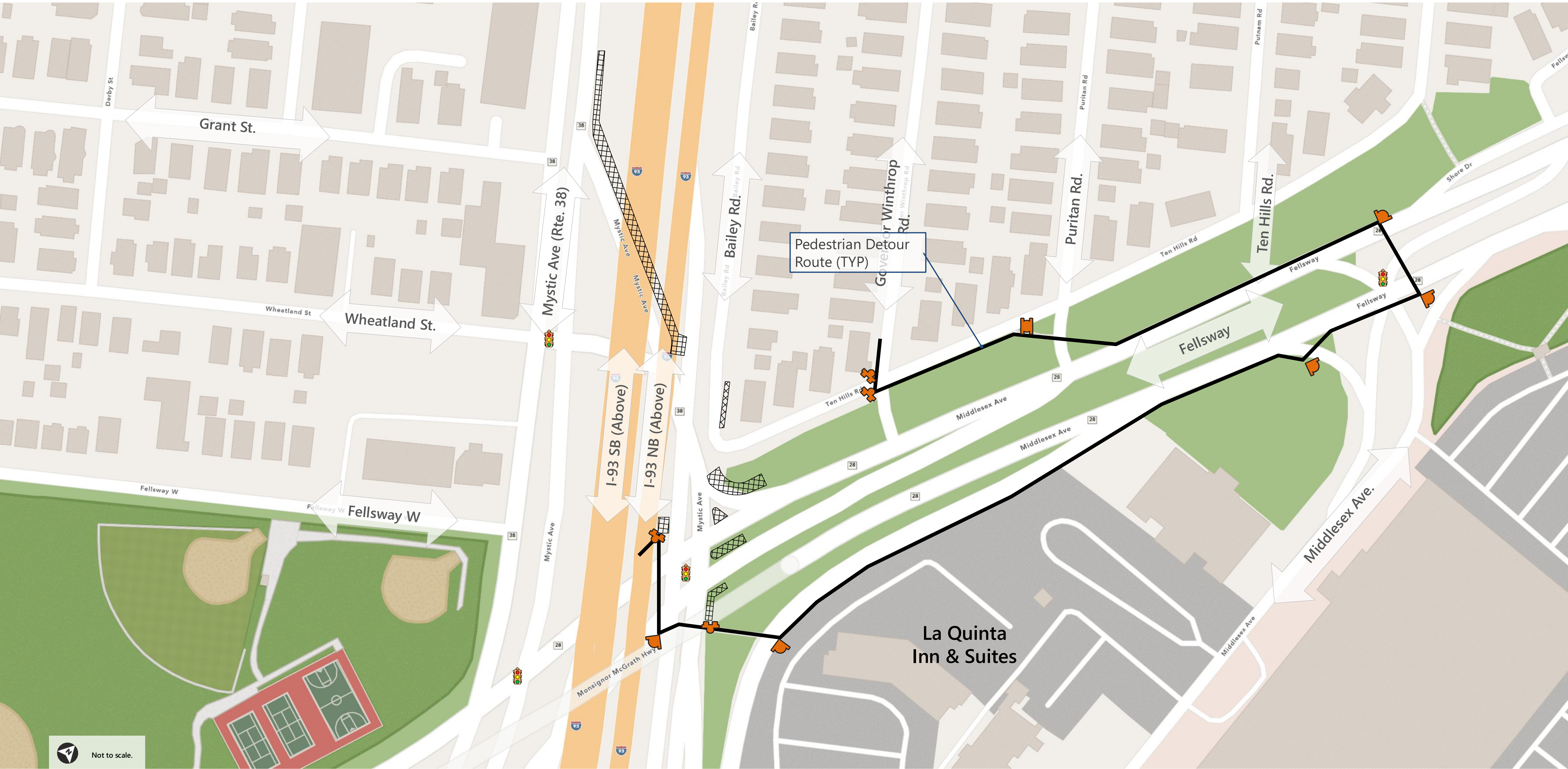
Somerville Fellsway/McGrath Hwy (Rte-28)/Mystic Ave (Rte-38) | Somerville, MA





# Pedestrian Detour Plan — Between Middse

Somerville Fellsway/McGrath Hwy (Rte-28)/Mystic Ave (Rte-38) | Somerville, MA



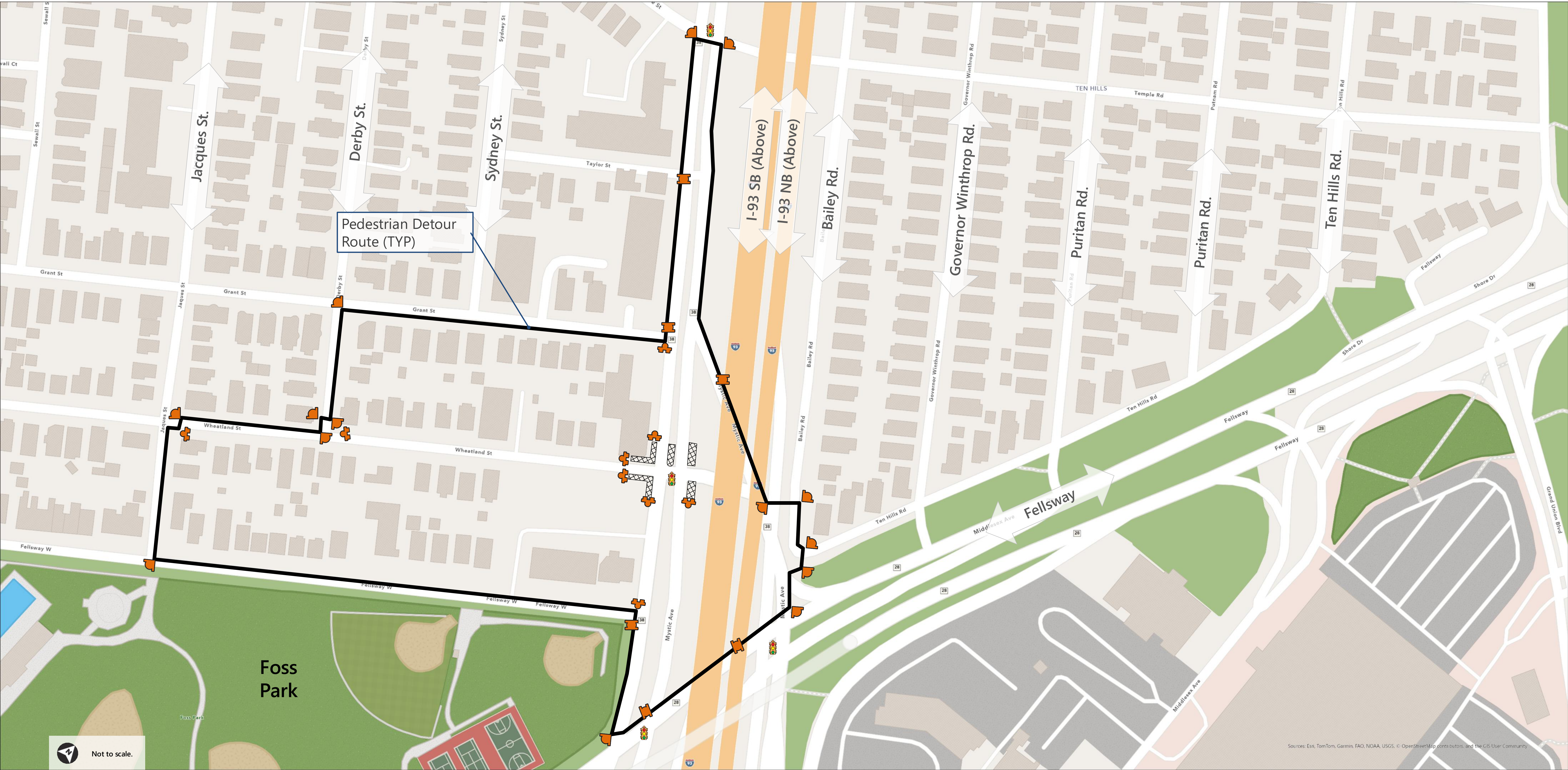
## Legend

- Pedestrian Detour Route
- Work Area (Public Access Restricted)
- Traffic Signal
- Prop Type III Barricade
- Special Route Signage: M4-9—Detour Sign | W16-8p—Route 38



# Pedestrian Detour Plan — Rte 38 / Wheatland Street Intersection

Somerville Fellsway/McGrath Hwy (Rte-28)/Mystic Ave (Rte-38) | Somerville, MA

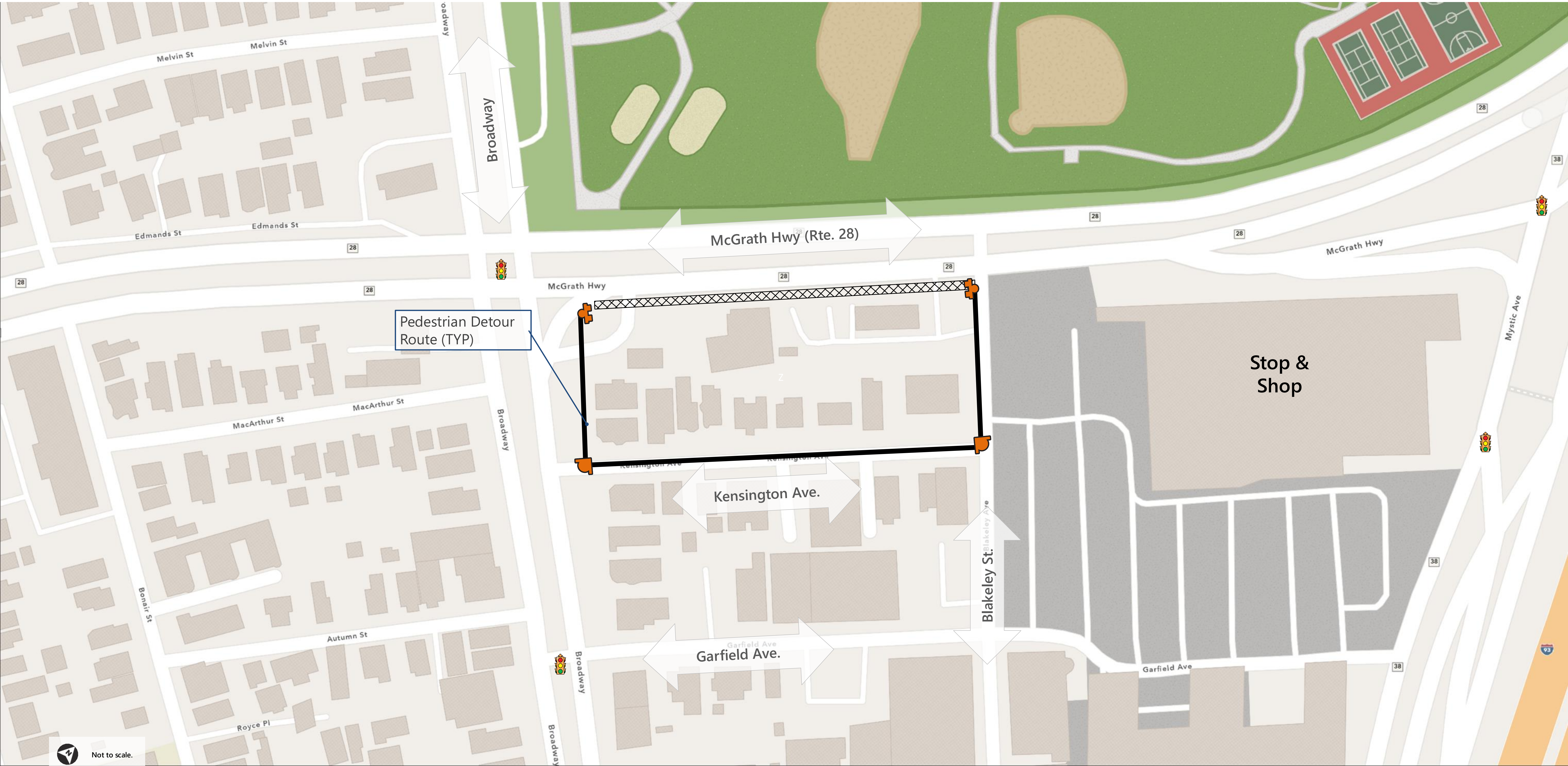




# Pedestrian Detour Plan — Blakeley Ave./McGrath Hwy Northbound

Somerville Fellsway/McGrath Hwy (Rte-28)/Mystic Ave (Rte-38) | Somerville, MA

Foss  
Park



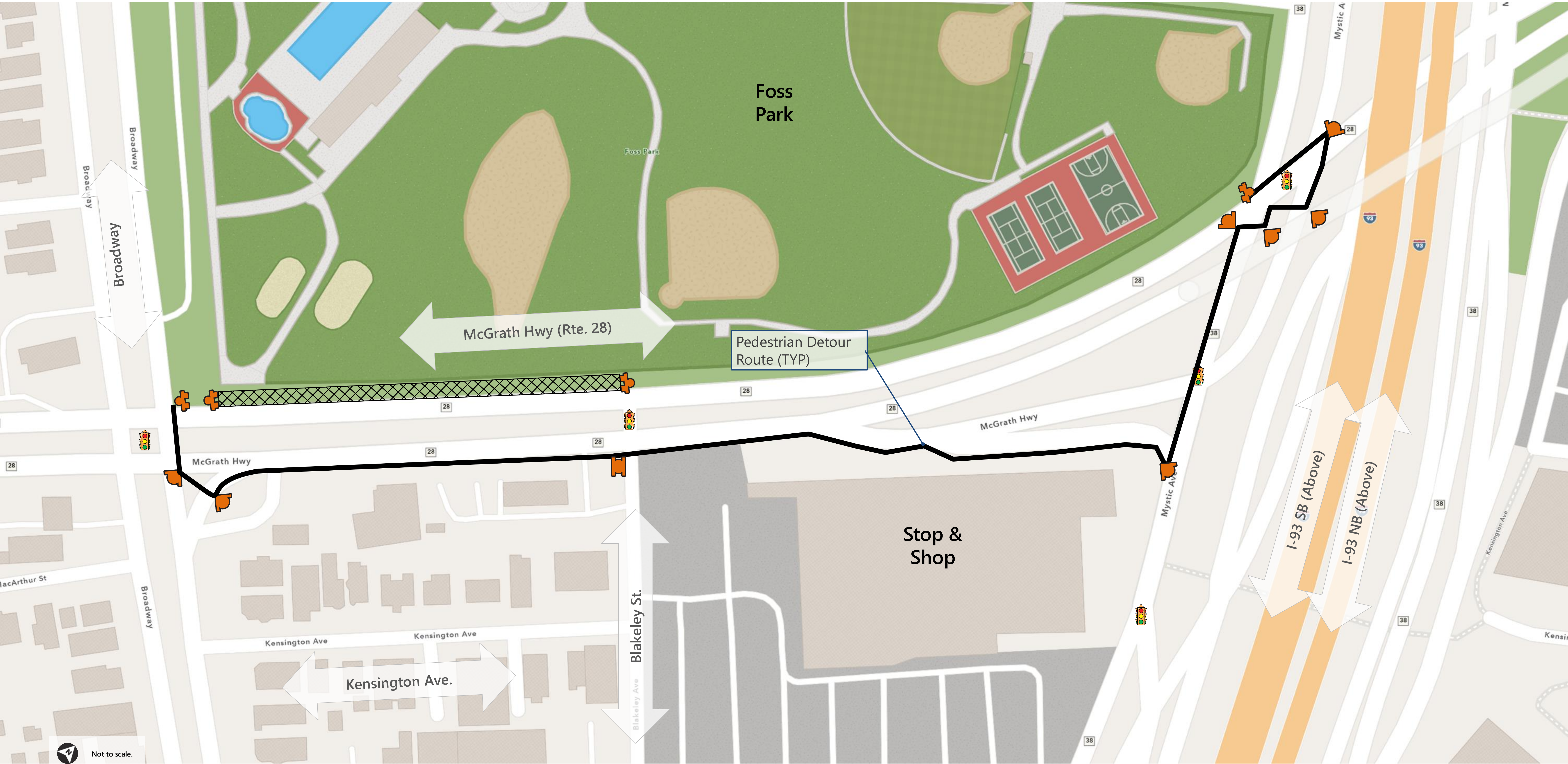
## Legend

- Pedestrian Detour Route
- Work Area (Public Access Restricted)
- Traffic Signal
- Prop Type III Barricade
- Special Route Signage: M4-9—Detour Sign | W16-8p—Route 38



# Detour Plan Blakeley Ave./McGrath Hwy Southbound

Somerville Fellsway/McGrath Hwy (Rte-28)/Mystic Ave (Rte-38) | Somerville, MA



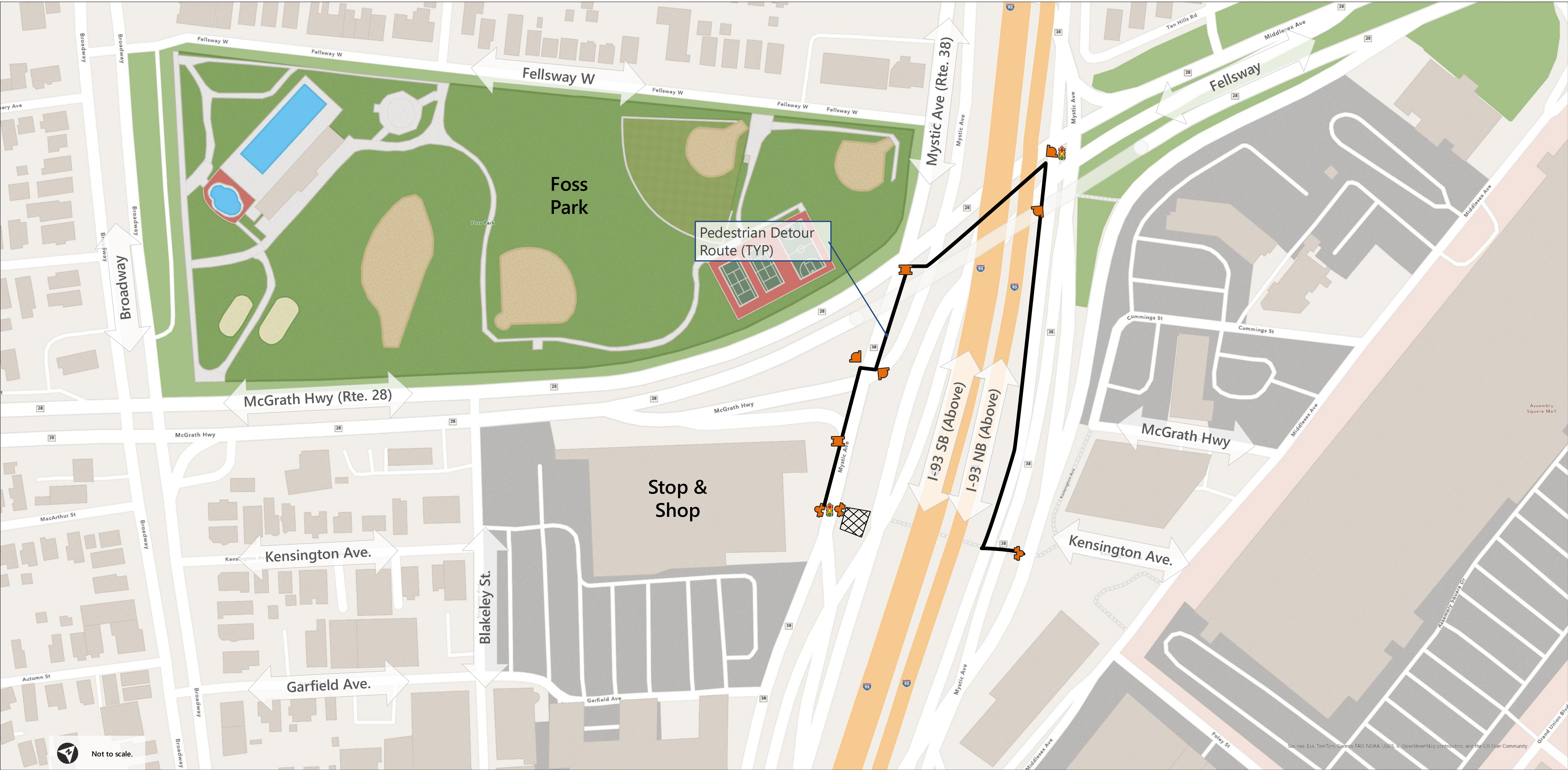
## Legend

- Pedestrian Detour Route
- Work Area (Public Access Restricted)
- Traffic Signal
- Prop Type III Barricade
- Special Route Signage: M4-9—Detour Sign | W16-8p—Route 38



# Pedestrian Detour Plan — Kensington Crossing Pedestrian North

Somerville Fellsway/McGrath Hwy (Rte-28)/Mystic Ave (Rte-38) | Somerville, MA



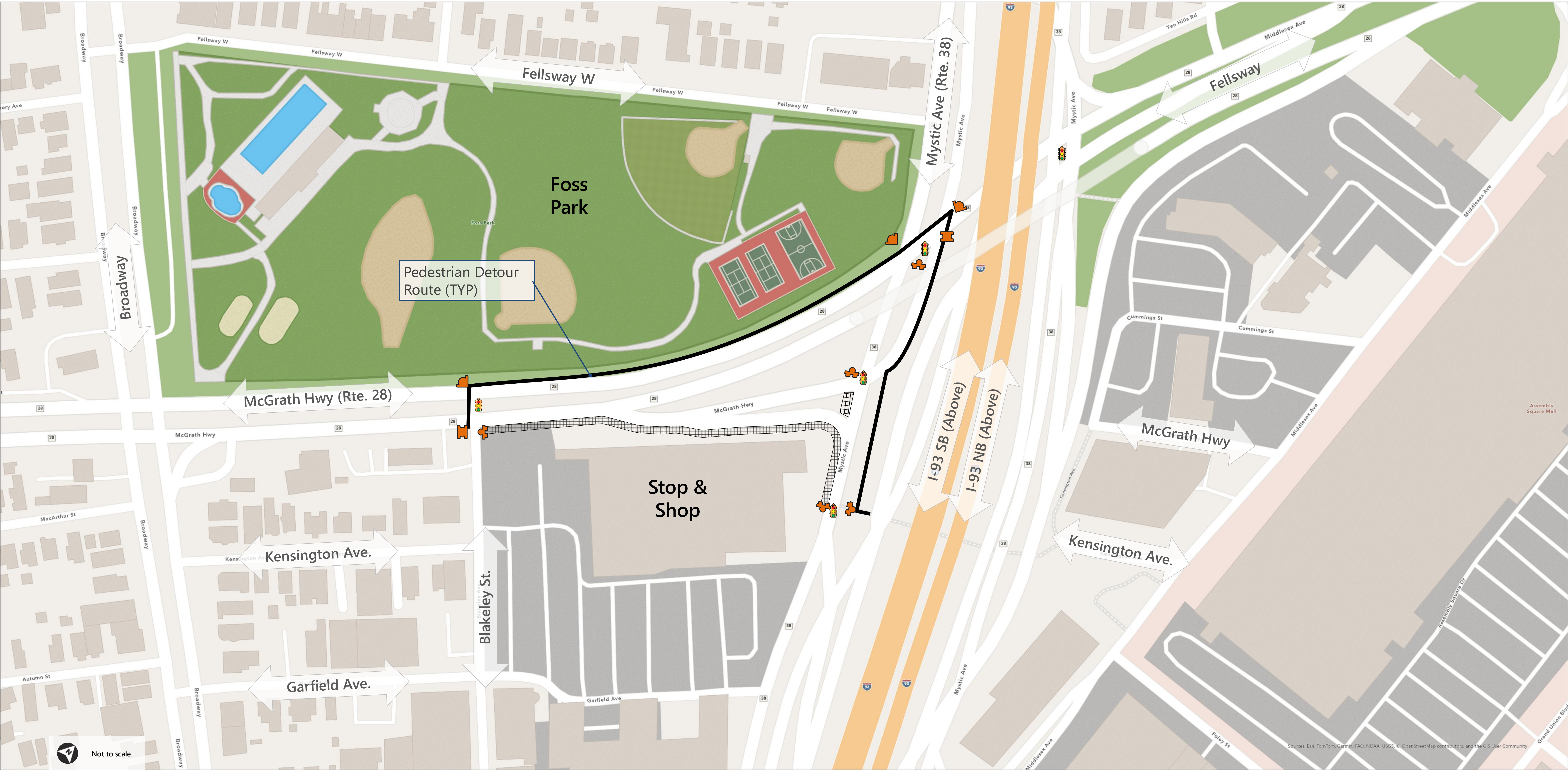
## Legend

- Pedestrian Detour Route
- Work Area (Public Access Restricted)
- Traffic Signal
- Prop Type III Barricade
- Special Route Signage: M4-9—Detour Sign | W16-8p—Route 38



# Pedestrian Detour Plan — Kensington Crossing Pedestrian South

Somerville Fellsway/McGrath Hwy (Rte-28)/Mystic Ave (Rte-38) | Somerville, MA



## Legend

- Pedestrian Detour Route
- ▨ Work Area (Public Access Restricted)
- 🚦 Traffic Signal
- ✚ Prop Type III Barricade
- 🚧 Special Route Signage: M4-9—Detour Sign | W16-8p—Route 38