



Figure 1. Harbor Planning Area

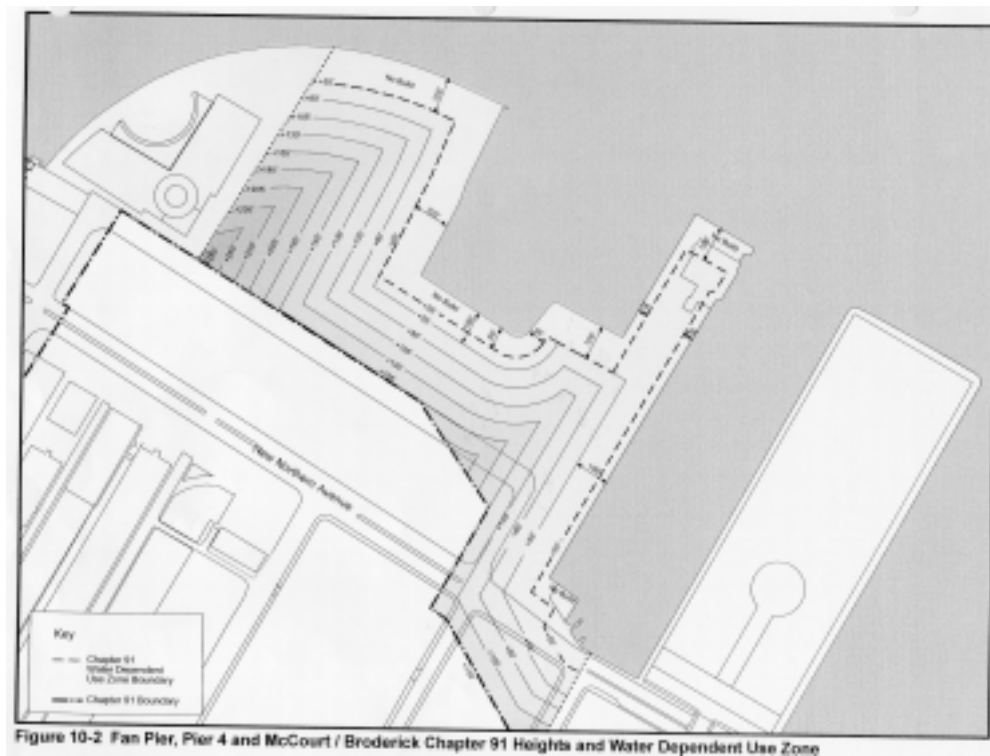


Figure 2. Municipal Harbor Plan Ch.91 conditions

---

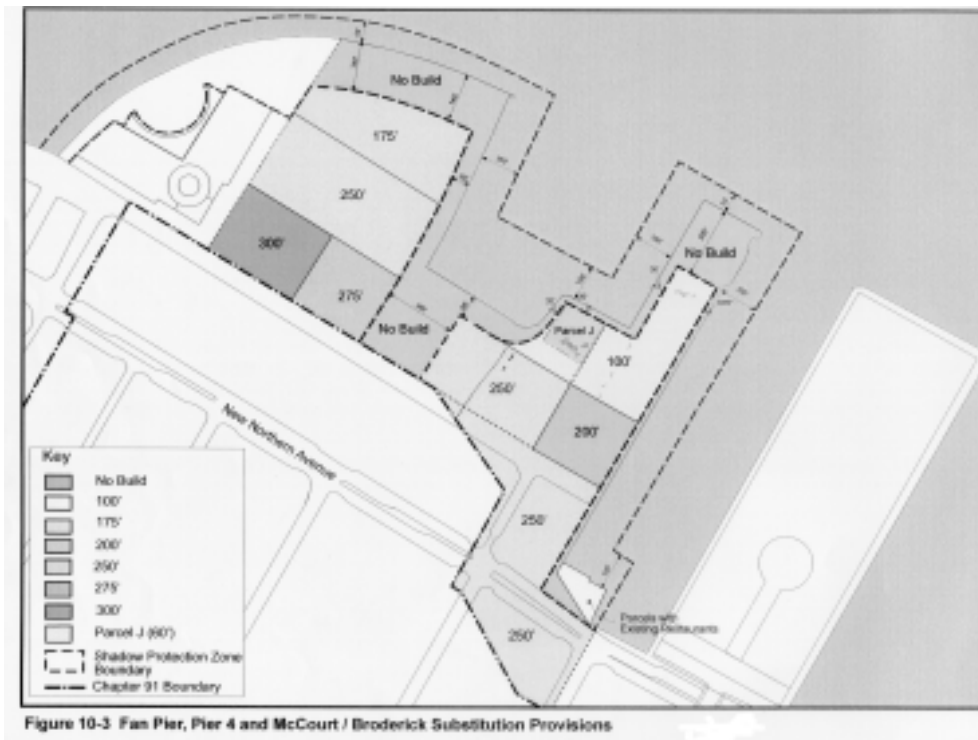


Figure 3. Municipal Harbor Plan buildout conditions

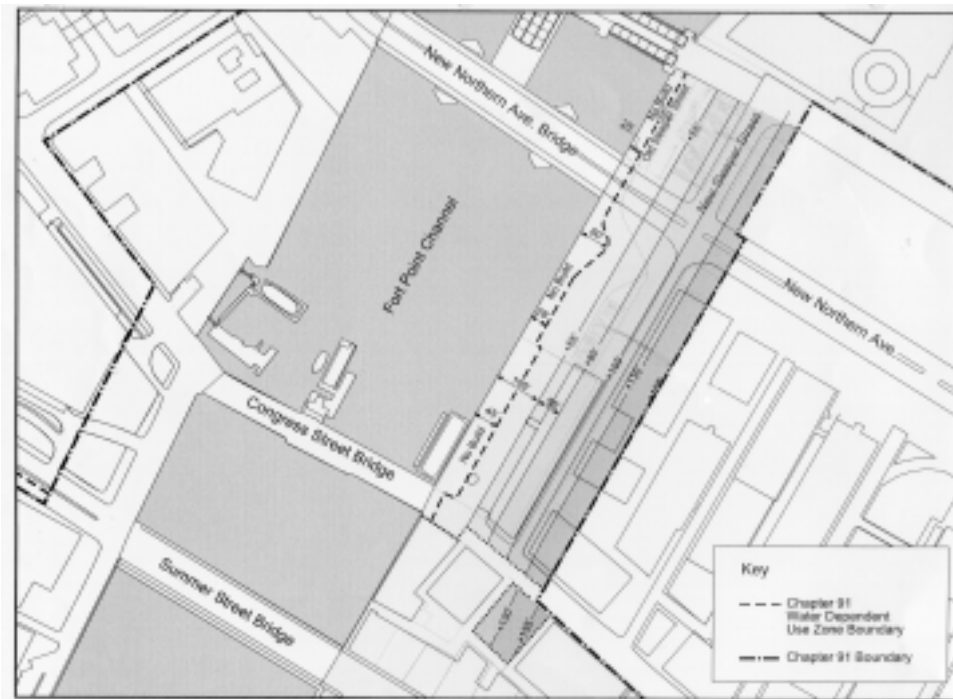


Figure 10-6 Barking Crab, Children's Wharf and McCourt/Broderick Chapter 91 Heights and Water Dependent Use Zone

Figure 4. Municipal Harbor Plan Ch.91 conditions

---

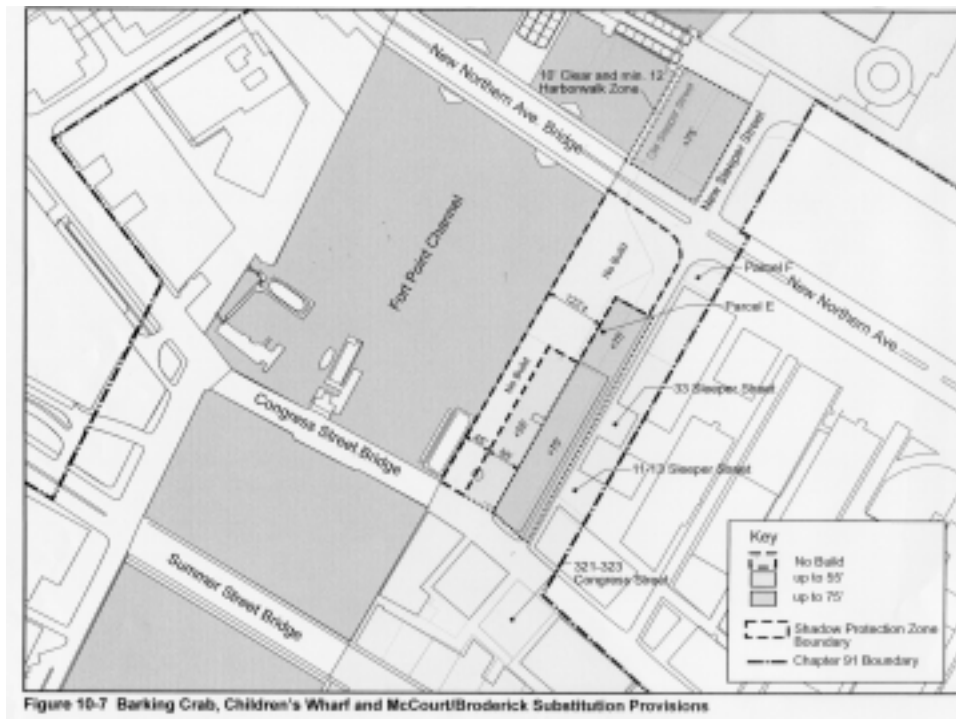


Figure 10-7 Barking Crab, Children's Wharf and McCourt/Broderick Substitution Provisions

Figure 5. Municipal Harbor Plan buildout conditions

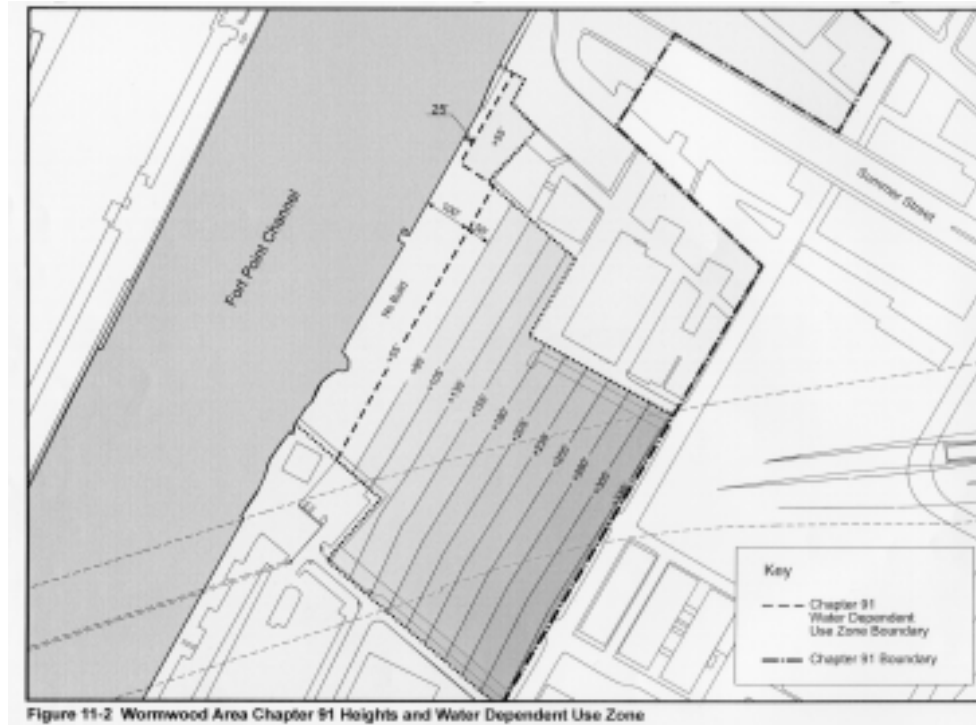


Figure 6. Municipal Harbor Plan Ch.91 conditions

---

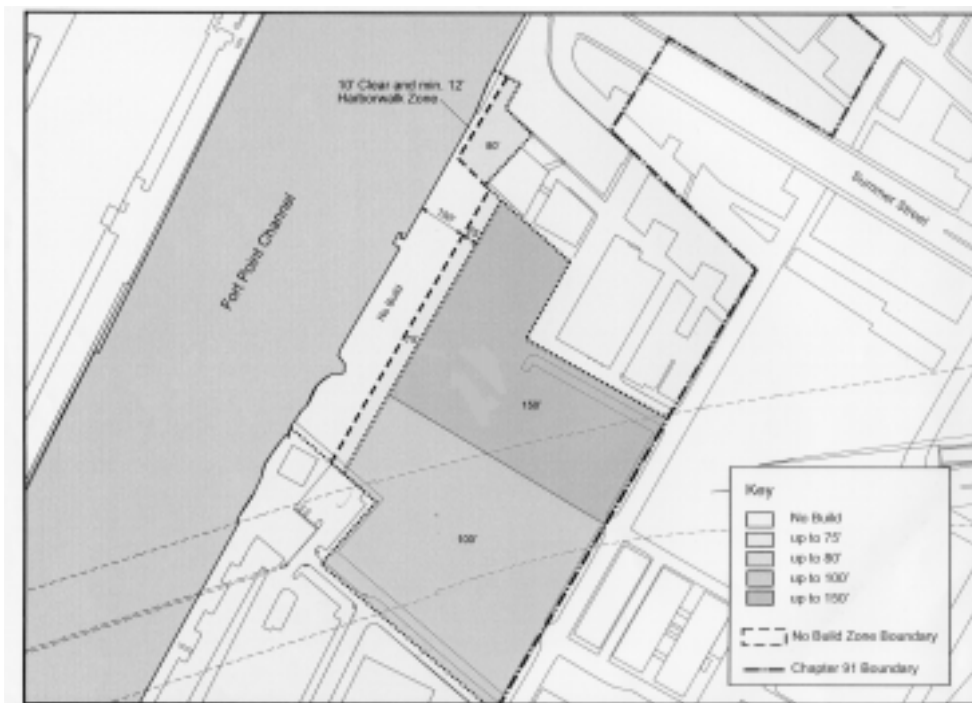


Figure 11-3 Wormwood Area Substitution Provisions

Figure 7. Municipal Harbor Plan buildout conditions