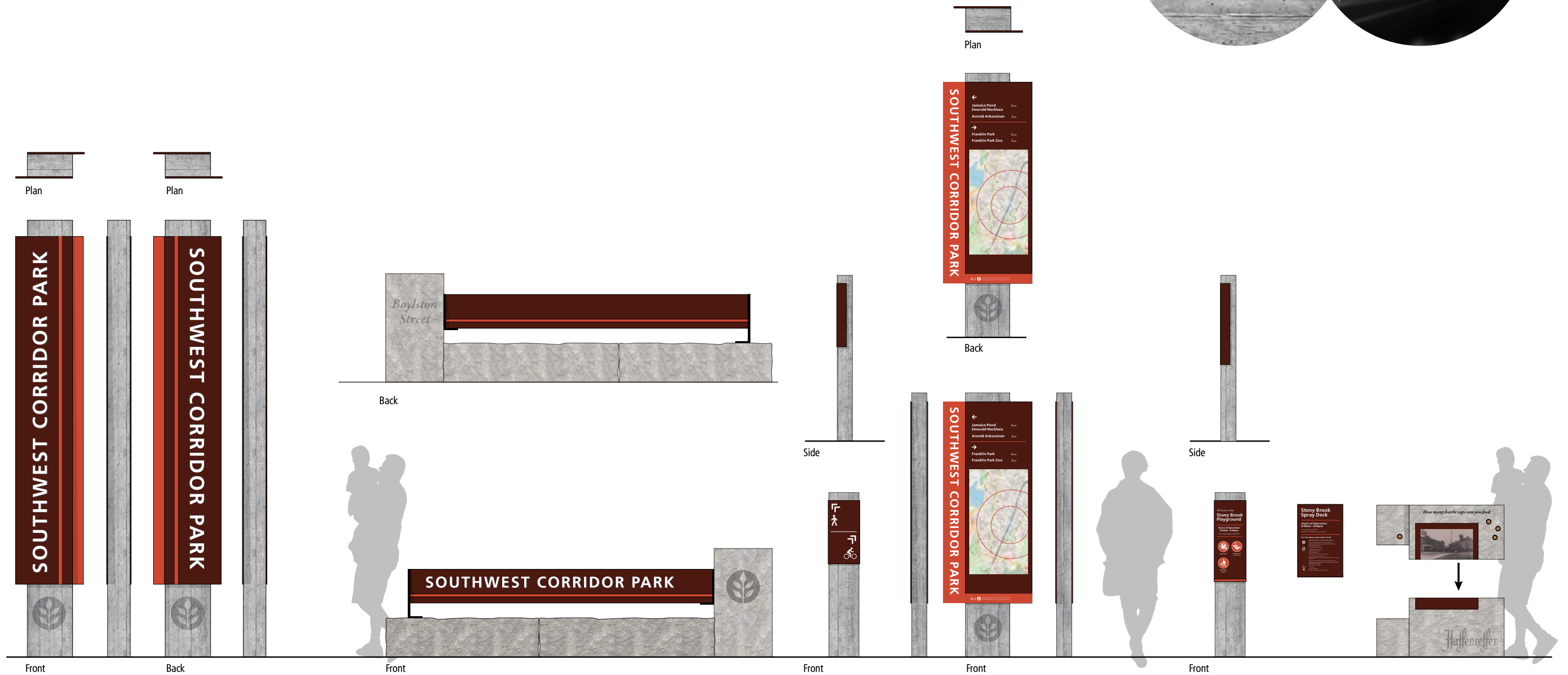


## SWCP ACTION PLAN: Signage and Wayfinding



## **SWCP ACTION PLAN:** Shared Streets



**Community art indicates a shared street  
(credit: Somerville Neighborways)**



# Camden to West Newton SWCP ACTION PLAN





# Camden to West Newton

## SWCP ACTION PLAN: Natural Resources





# Camden to West Newton

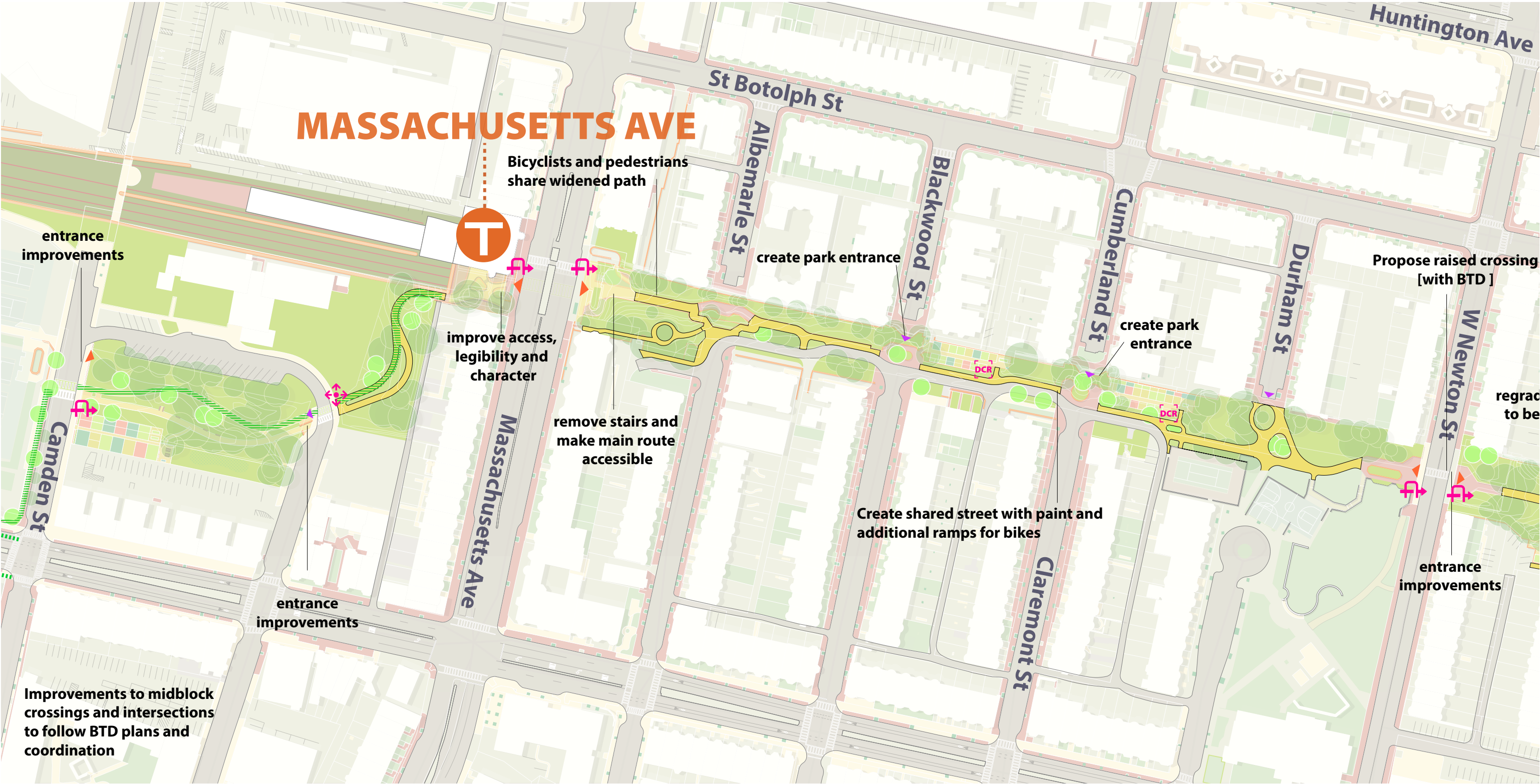
## SWCP ACTION PLAN: Recreational Facilities and Furnishings





# Camden to West Newton

## SWCP ACTION PLAN: Mobility and Signage





# Camden to West Newton

## Park Entrance on North side of Massachusetts Avenue: Existing





# Camden to West Newton Park Entrance on North side of Massachusetts Avenue: Proposed





## Q & A: South End

**What are we getting right?**

**Is there anything we're missing?**

**Do you have other questions?**

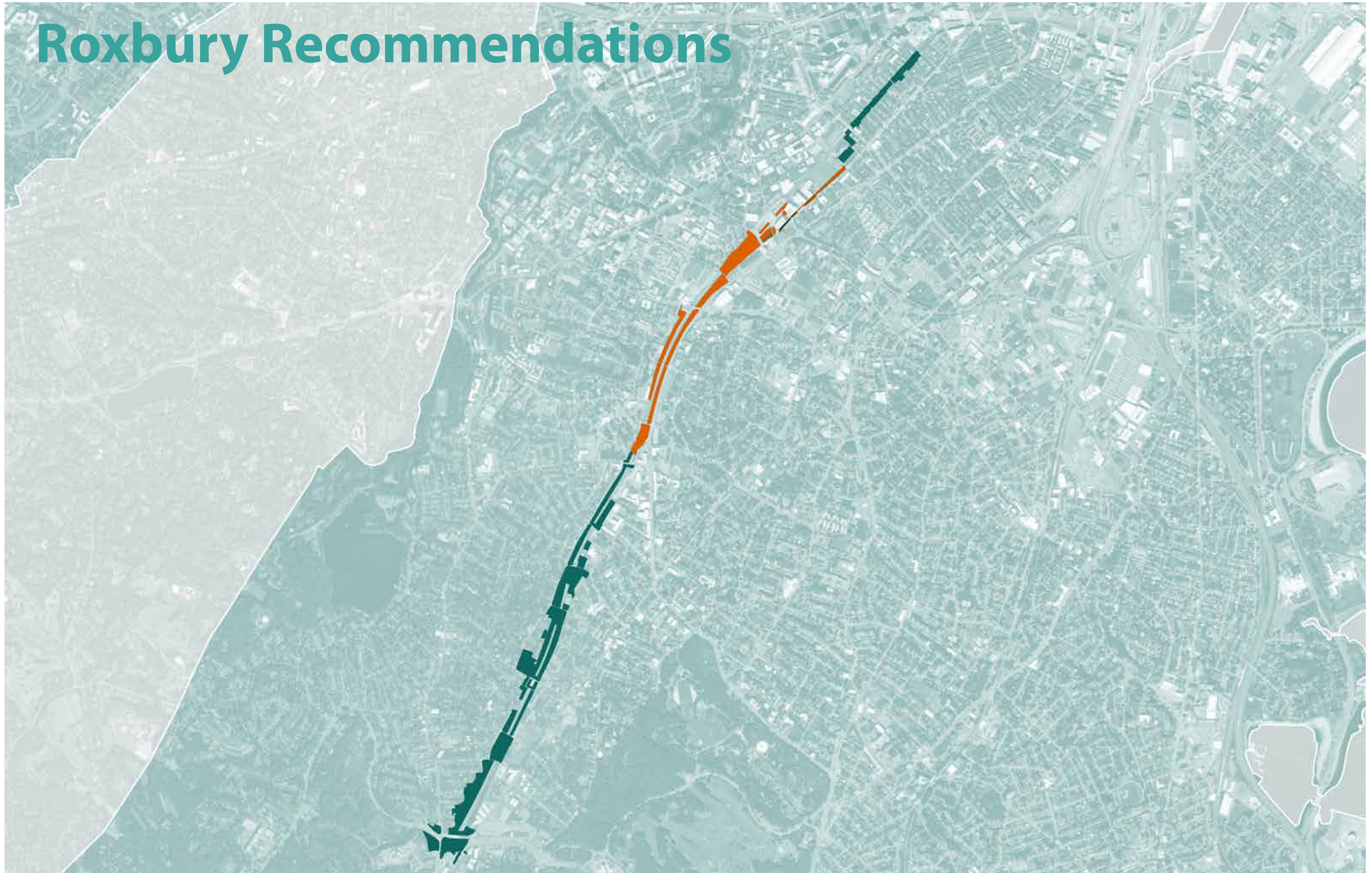


# Meeting Norms

1. Share the microphone.
2. Accept that we might disagree with one another.
3. Chat is just as valid as questions asked out loud.
4. Please keep comments high level -- detailed discussions about specific topics can take place after this meeting.
5. There are many ways to learn more and give feedback: DCR's comment portal, online survey form, Storymap, and future public meetings and events.



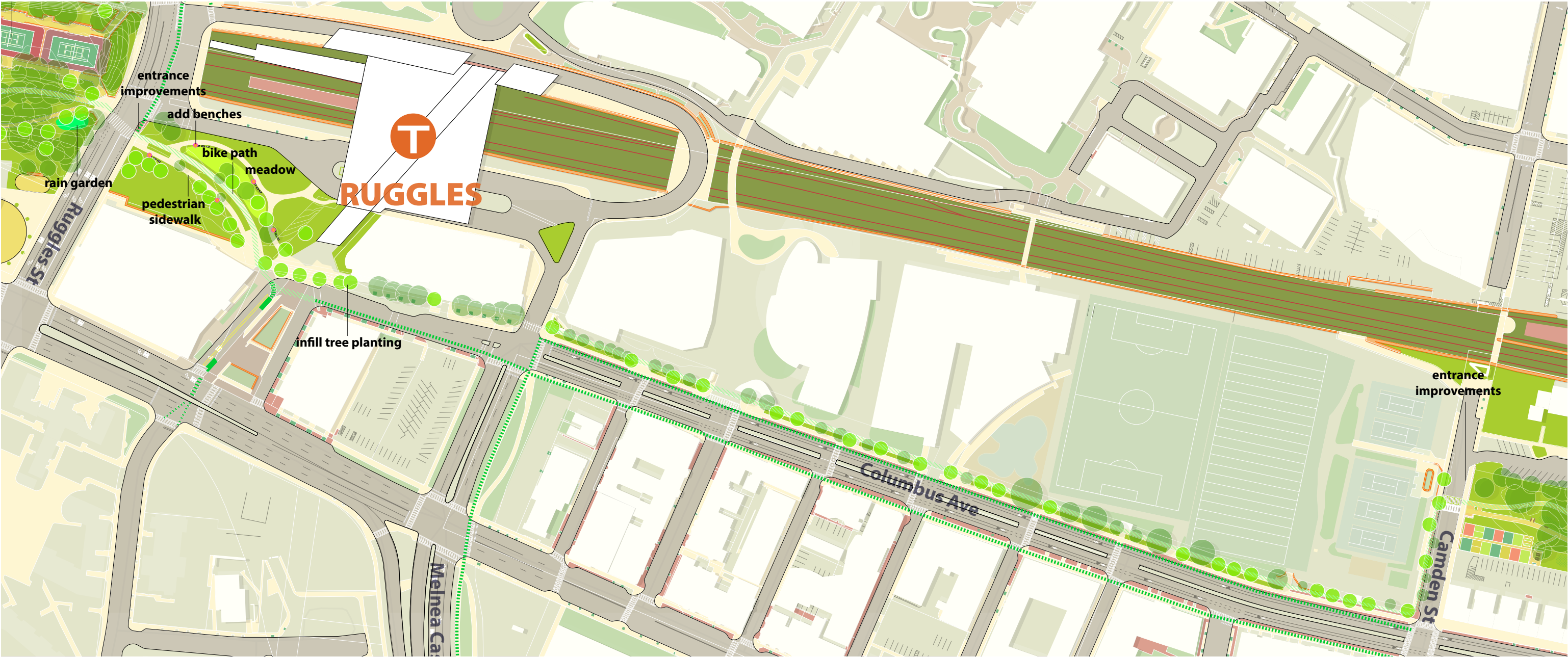
# Roxbury Recommendations





# Ruggles to Camden

## SWCP ACTION PLAN





# Ruggles to Camden

## SWCP ACTION PLAN: Natural Resources





# Ruggles to Camden

## SWCP ACTION PLAN: Recreational Facilities and Furnishings





# Ruggles to Camden

## SWCP ACTION PLAN: Mobility and Signage





# Prentiss to Ruggles

## SWCP ACTION PLAN





# Prentiss to Ruggles

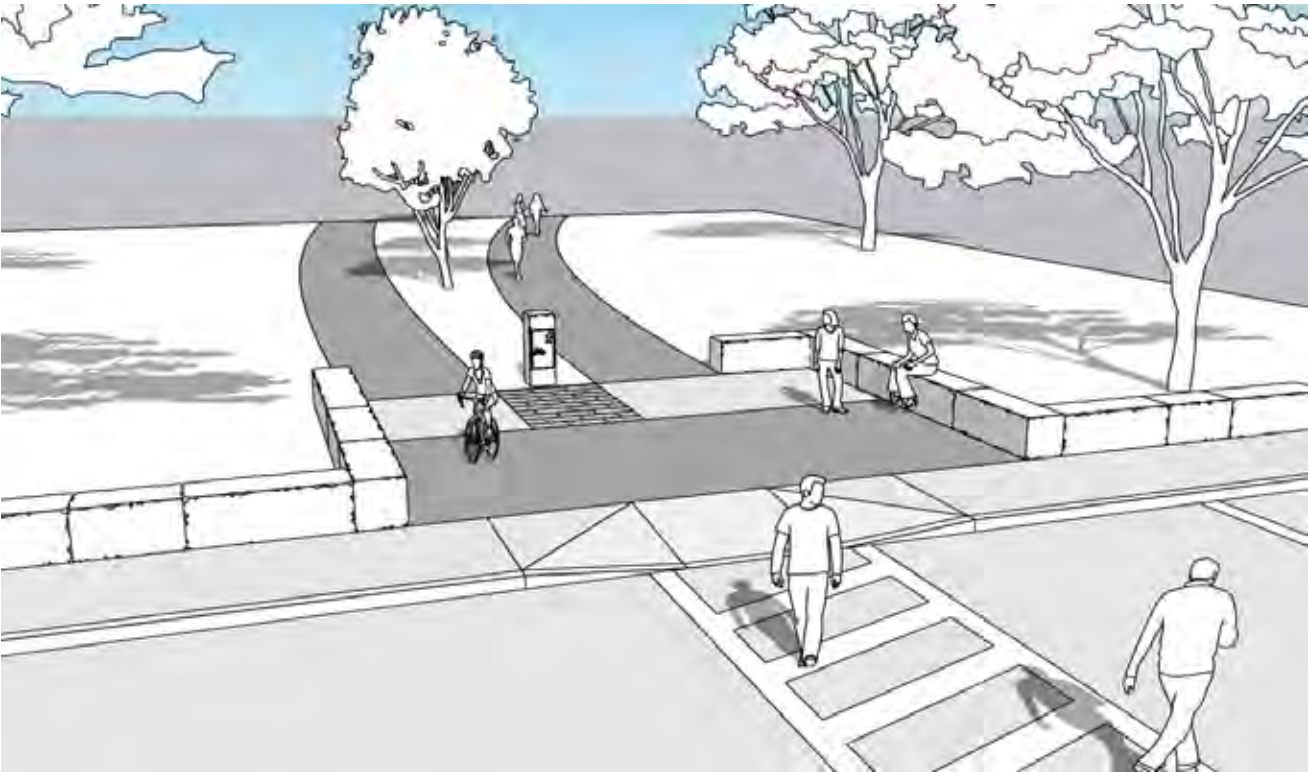
## SWCP ACTION PLAN: Natural Resources



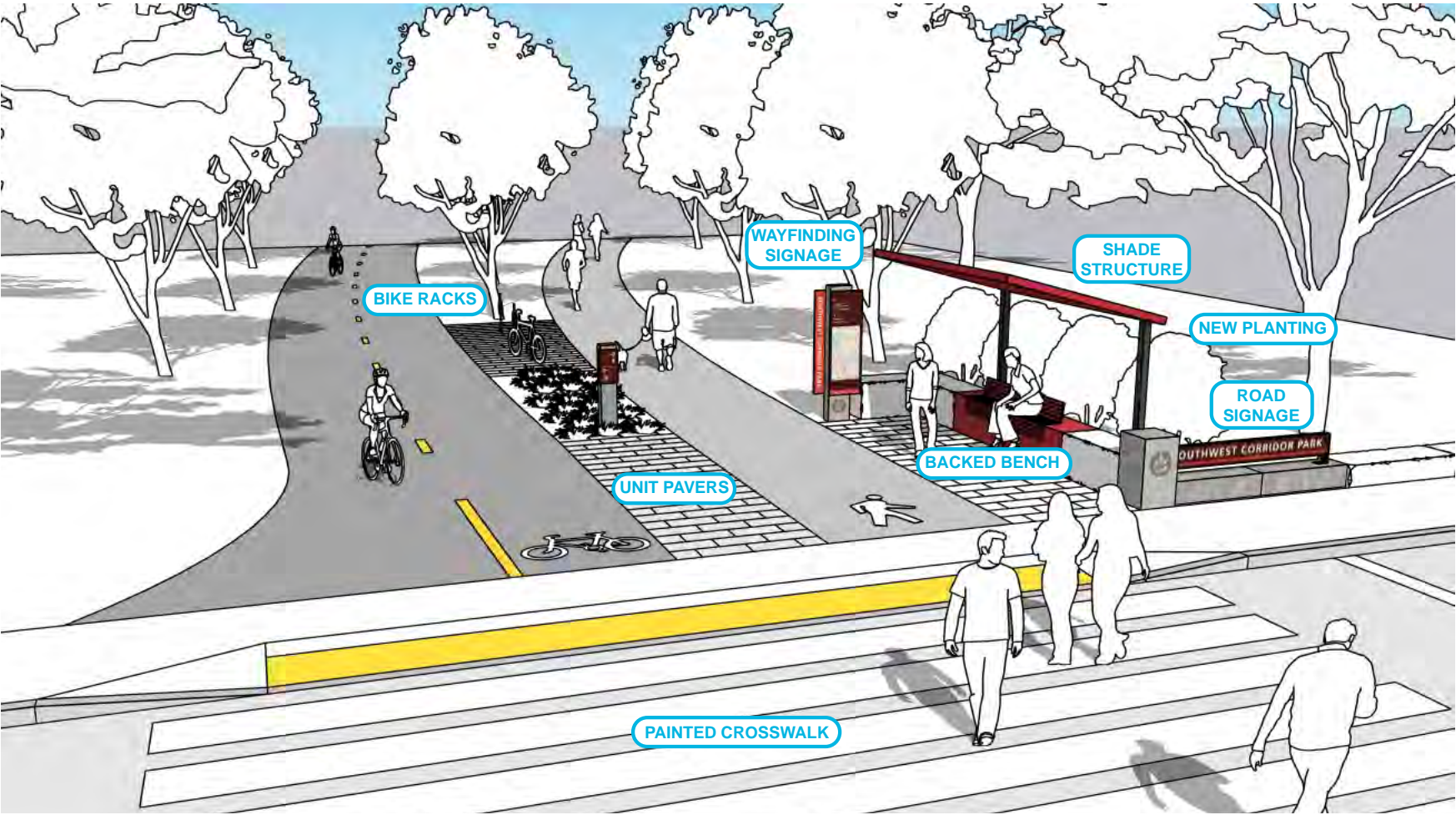


# SWCP ACTION PLAN: Entrances(Type 2)

SHARED USE - EXISTING CONDITIONS



SHARED USE - PROPOSED CONDITIONS





# Prentiss to Ruggles

## SWCP ACTION PLAN: Recreational Facilities and Furnishings

