



Sugden Reservoir

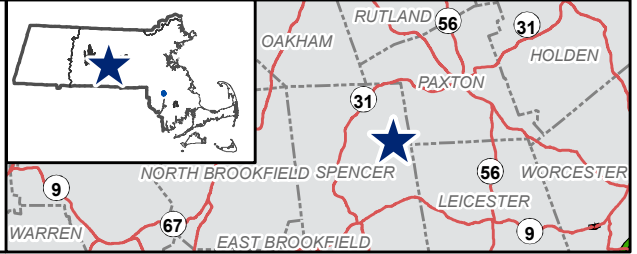
92 Acres

Spencer


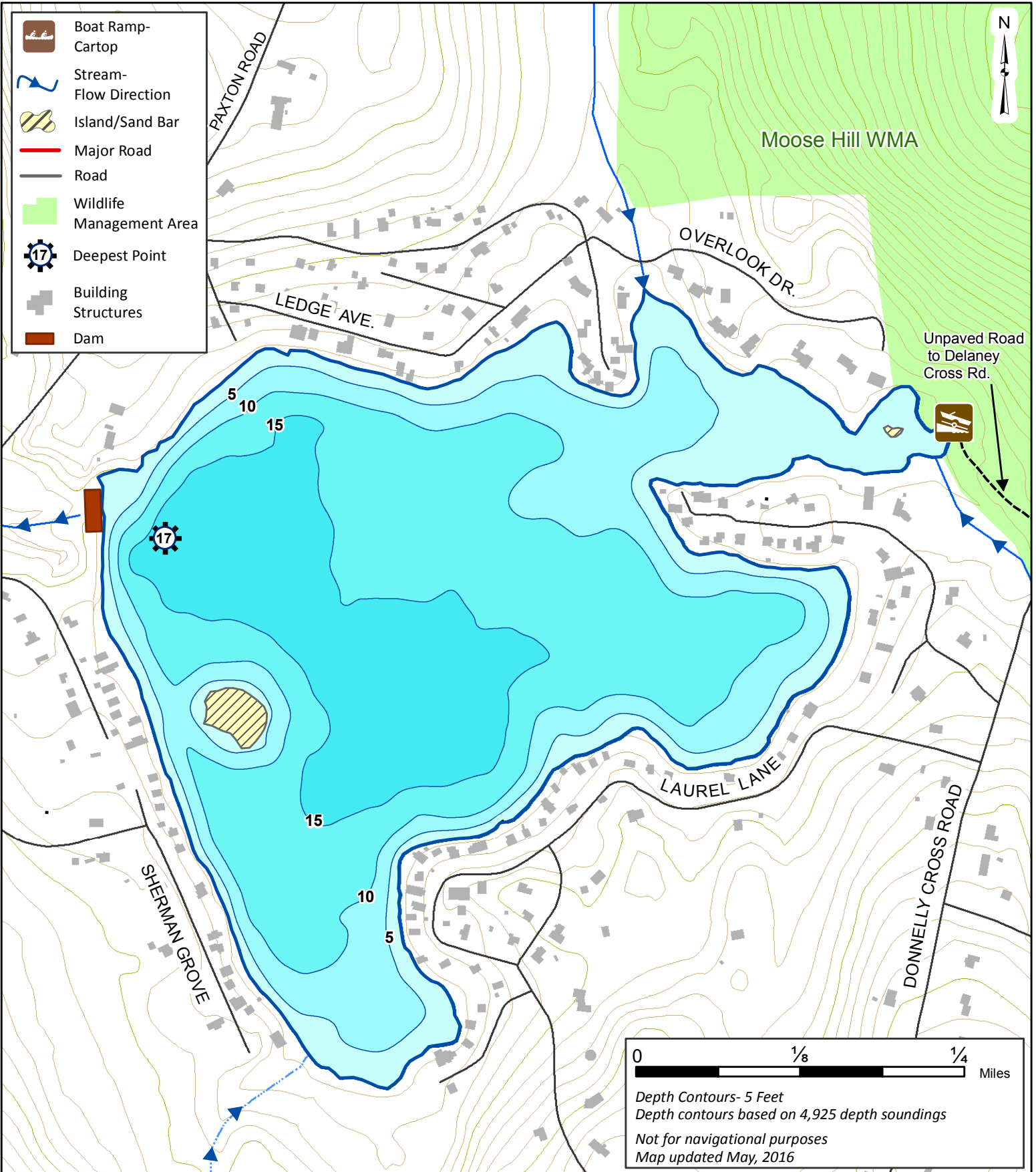
Chicopee River Watershed

Coordinates: 71°57'42"W 42°16'24"N

USGS Quad: PAXTON



-  Boat Ramp-Cartop
-  Stream-Flow Direction
-  Island/Sand Bar
-  Major Road
-  Road
-  Wildlife Management Area
-  Deepest Point
-  Building Structures
-  Dam



Depth Contours- 5 Feet
 Depth contours based on 4,925 depth soundings
 Not for navigational purposes
 Map updated May, 2016