

Three Mile River Watershed ACEC

Designated: August 25, 2008

Acreage: 14275 acres
 Dighton: 125 acres
 Norton: 5400 acres
 Taunton: 8750 acres



Massachusetts Department of Conservation and Recreation

Areas of Critical Environmental Concern (ACEC) Program

This map is intended to be used with the written boundary description contained in the ACEC designation document. The mapped boundary is not to be used by itself for definitive ACEC boundary delineation or regulatory interpretation. For review of site-specific projects within the ACEC boundary, determinations may need to be made in the field or in consultation with ACEC Program Staff.

For more information:
www.mass.gov/dcr/stewardship/acec

ACEC Boundaries by Type


-  Road/Rail based
-  River based
-  Wetland based
-  Floodplain based
-  Tide based
-  Contour based
-  Political boundary
-  Property line based
-  Other
-  Digital update required

Areas not within this ACEC are shaded with a gray mask.

dcr
 Massachusetts



1



mile

