

Plymouth Bay

Littoral Cell 9
Littoral Cell 10

Rocky Point


Plymouth

Atlantic Ocean


White Horse Beach

Properties with Multiple Federal Flood Insurance Claims

Plymouth Beach to White Horse Beach

 Properties with Multiple Claims


0 0.25 0.5
Miles



Red dots show the general distribution of properties with multiple flood insurance claims and do not reflect exact locations.

Dashed black lines show littoral cell boundaries.

Plymouth Beach



This map is from the South Shore Coastal Hazards Characterization Atlas, published by the Massachusetts Office of Coastal Zone Management (CZM). CZM makes no representations or warranties with respect to the definitiveness of the data presented. Prepared by Applied Coastal Research and Engineering, Inc., December 2005.