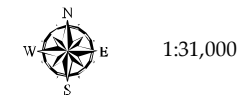
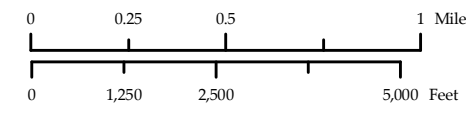
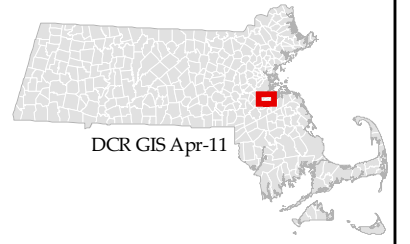


**Trails of the Blue Hills Planning Unit**  
 Figure 2.3.8.

- Bulletin or Map Board
  - Parking (Public and Restricted)
  - ▲ Summit
  - ⋯ Official Trail
  - Highway
  - Major Road
  - Minor Road
  - - - Town Boundary
- Soils Unfavorable for Paths and Trails (Pergallo, 1989)
  - Moderately Unfavorable
  - Severely Unfavorable
- Blue Hills Planning Unit
  - Fee Interest
  - Other Legal Interest
  - ▨ Conservation Restriction



**dcr**  
 Massachusetts  
 This is a report-sized version of a larger map. Please refer to the full-sized map for more detailed information.



Geographic data supplied by the Office of Geographic and Environmental Information (MassGIS) and DCR GIS, Commonwealth of Massachusetts Executive Office of Energy and Environmental Affairs.

Figure 2.3.8.