


**LANDING SITES AND TRANSPORTATION ROUTES  
FOR  
CONDITIONALLY RESTRICTED SHELLFISH AREAS**

**Marine Fisheries**  
Commonwealth of Massachusetts



Commonwealth of Massachusetts  
Executive Office of Energy and Environmental Affairs  
Department of Fish and Game  
Division of Marine Fisheries

Shellfish Sanitation and Management Program  
Shellfish Purification Plant  
84 82<sup>nd</sup> Street  
Newburyport, Massachusetts 01950

## CONTENTS

Purpose	1
Layout	1
Map symbols	1
Merrimack River	2
Pines River	4
Winthrop/Boston	6
Quincy	12
Weymouth	20
Hingham	24
Hull	26
Directions from I-93 North	34
Appendix: Definitions for Classification Areas	35



**PURPOSE:** The Code of Massachusetts Regulations (CMR) for the management of Moderately Contaminated Shellfish states that moderately contaminated shellfish shall be transported to the Shellfish Purification Plant in Newburyport, MA, immediately upon loading onto a transport vehicle via the approved route or routes designated and authorized by the Director of the Division of Marine Fisheries or his designee (322 CMR 10.05).

This document lists all approved transportation routes for the Conditionally Restricted shellfish areas in Massachusetts. If the classification of a shellfish area is changed to Conditionally Restricted and a transportation route is not assigned to that area, an approved landing site and transportation route will be designated before shellfish can be harvested from the area.

**LAYOUT:** The landing sites and transportation routes outlined in this document are listed by shellfish area, cities and towns—arranged from north to south. Detailed maps of the sites and routes for the Merrimack River, the Pines River, Winthrop and Boston, Quincy, Weymouth, Hingham, and Hull are included. Maps are found on odd-numbered pages and are associated with the text on the preceding, even-numbered pages. Cities and towns with numerous landing sites will include a map associated with each additional page of text.

**MAP SYMBOLS:**

	Landing Site
	Transportation Route
	Shellfish Area
	Interstate Highway
	US Highway
	State Highway
	Major City Street
	Minor City Street

## MERRIMACK RIVER

In accordance with the Shellfish Management Plan being developed between the City of Newburyport and the towns of Newbury and Salisbury, and the Massachusetts Division of Marine Fisheries (DMF), within Shellfish Classification area N2, including the sub-areas of N2.1, N2.2, N2.3, and N2.4.

### TRANSPORTATION ROUTES

1. From Salisbury Beach State Reservation Boat Ramp, Salisbury:

- Head **East** toward **State Reservation Rd** go 0.6 miles
- Continue straight on **State Reservation Rd** go 1.4 miles
- Turn **Left** onto **Route 1A** (Beach Rd) go 2.0 miles
- Turn **Left** onto **US Route 1 South** go 3.2 miles
- At **Traffic Circle**, Take the **2<sup>nd</sup> exit** onto **State St** go 0.1 miles
- Turn **Right** onto **Parker St** go 0.7 miles
- Turn **Right** onto **High St** (Route 1A South) go 0.1 miles
- Turn **Left** onto **Rolfes Ln** (becomes Ocean Ave) go 0.6 miles
- Turn **Right** onto **Plum Island Turnpike** go 2.2 miles
- Turn **Left** onto **Northern Blvd** go 1.3 miles
- **Arrive** at the **Shellfish Purification Plant**

2. From Rings Island Landing on 1<sup>st</sup> St, Salisbury:

- Head **West** toward **US Route 1** go 0.3 miles
- Turn **Left** onto **US Route 1 South** go 1.5 miles
- At **Traffic Circle**, Take the **2<sup>nd</sup> exit** onto **State St** go 0.1 miles
- Turn **Right** onto **Parker St** go 0.7 miles
- Turn **Right** onto **High St** (Route 1A South) go 0.1 miles
- Turn **Left** onto **Rolfes Ln** (becomes Ocean Ave) go 0.6 miles
- Turn **Right** onto **Plum Island Turnpike** go 2.2 miles
- Turn **Left** onto **Northern Blvd** go 1.3 miles
- **Arrive** at the **Shellfish Purification Plant**

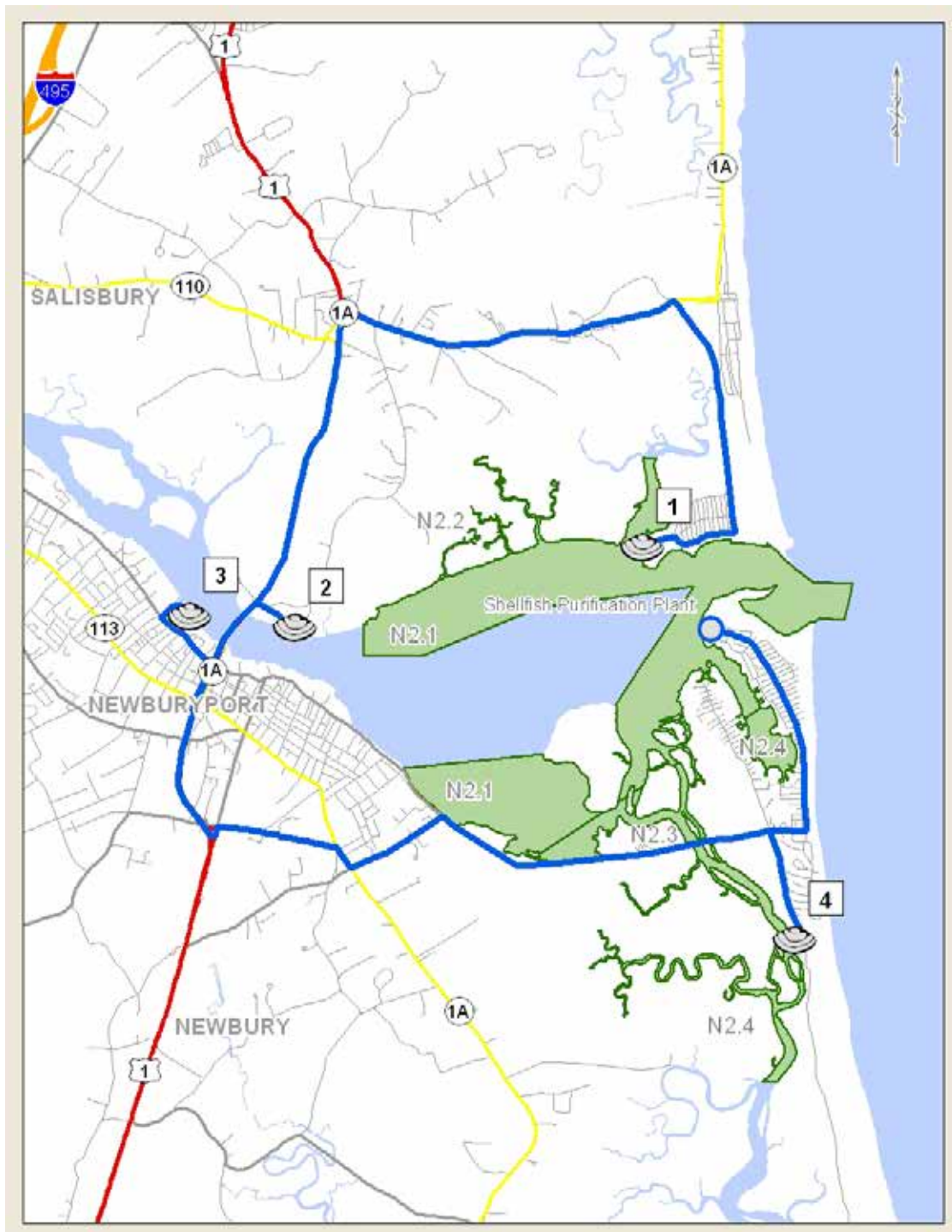
3. From the Cashman Park Public Boat Ramp, Newburyport:

- Head **Northwest** and turn **Left** onto **Sally Snyder Way** go 0.1 miles
- Turn **Left** onto **Merrimac St** go 0.4 miles
- Turn **Right** onto **Winter St** (Route 1A) go 233 feet
- Stay **Left** and **take ramp** onto **US Route 1 South** go 1.0 miles
- At **Traffic Circle**, Take the **2<sup>nd</sup> exit** onto **State St** go 0.1 miles
- Turn **Right** onto **Parker St** go 0.7 miles
- Turn **Right** onto **High St** (Route 1A South) go 0.1 miles
- Turn **Left** onto **Rolfes Ln** (becomes Ocean Ave) go 0.6 miles
- Turn **Right** onto **Plum Island Turnpike** go 2.2 miles
- Turn **Left** onto **Northern Blvd** go 1.3 miles
- **Arrive** at the **Shellfish Purification Plant**

4. From Parker River National Wildlife Refuge Boat Ramp, Newbury:

- Turn **Left** onto **Refuge Rd** (becomes **Sunset Dr**) go 0.6 miles
- Turn **Right** onto **Plum Island Turnpike** go 0.2 miles
- Turn **Left** onto **Northern Blvd** go 1.3 miles
- **Arrive** at the **Shellfish Purification Plant**

## MERRIMACK RIVER



## PINES RIVER

In accordance with the Shellfish Management Plan established between the City of Revere and the Town of Saugus, and the Massachusetts Division of Marine Fisheries (DMF), within Shellfish Classification area N26, including the sub-areas of N26.1, N26.4 and N26.7.

### TRANSPORTATION ROUTE

1. From the Public Boat Ramp next to Dunkin Donuts, Route 1A, Revere:

- Turn **Right** onto **North Shore Rd** go 1.0 miles
- Turn **Right** onto **Revere St** go 0.4 miles
- Bear slight **Right** onto **Hutchinson St** go 0.1 miles
- Turn **Right** onto **Route 60 West** go 0.2 miles
- At **Traffic Circle**, take **3<sup>rd</sup> exit** to stay on **Route 60 West** go 1.0 miles
- Merge onto **US Route 1 North** via the ramp to **Newburyport** go 8.4 miles
- Take the ramp for **I-95 North** in Peabody go 17.3 miles
- Take **exit 56** for **Scotland Rd** go 0.3 miles
- Slight **Right** onto **Scotland Rd** (becomes Parker St) go 2.6 miles
- Turn **Right** to stay on **Parker St** go 0.4 miles
- Turn **Right** onto **US Route 1 South** go 351 feet
- At the **Traffic Circle**, take the **2<sup>nd</sup> exit** onto **State St** go 0.1 miles
- Turn **Right** onto **Parker St** go 0.7 miles
- Turn **Right** onto **High St** (Route 1A South) go 0.1 miles
- Turn **Left** onto **Rolfes Ln** (becomes Ocean Ave) go 0.6 miles
- Turn **Right** onto **Plum Island Turnpike** go 2.2 miles
- Turn **Left** onto **Northern Blvd** go 1.3 miles
- **Arrive** at the **Shellfish Purification Plant**

## PINES RIVER





## WINTHROP / BOSTON

In accordance with the Shellfish Management Plan being developed between the Town of Winthrop, the City of Boston, and the Massachusetts Division of Marine Fisheries (DMF), within Shellfish Classification areas:

GBH3, including sub-areas: GBH3.6, GBH3.9, GBH3.10, GBH3.11

GBH5, including sub-areas: GBH5.1, GBH5.2, GBH5.3, GBH5.4, GBH5.5, GBH5.9, GBH5.15

## TRANSPORTATION ROUTES

1. From the Public Boat Ramp at Shirley St (GBH3.9, GBH3.10, GBH5.1, GBH5.2, GBH5.3, GBH5.4, GBH5.5, GBH5.9, GBH5.15):

- Head **Northwest** and turn **Left** onto **Shirley St** go 0.3 miles
- Turn **Left** onto **Washington Ave** (becomes Pleasant St) go 1.6 miles
- Turn **Left** onto **Route 145 South** (Main St, becomes Saratoga St) go 0.8 miles
- At **Traffic Circle**, take **2<sup>nd</sup> exit** to **Boardman St** go 0.4 miles
- Turn **Right** onto **Route 1A North** go 1.3 miles
- Turn slight **Left** onto **Route 60 West** go 1.0 miles
- At **Traffic Circle**, take **3<sup>rd</sup> exit** to stay on **Route 60 West** go 1.0 miles
- Merge onto **US Route 1 North** via the ramp to **Newburyport** go 8.4 miles
- Take the ramp for **I-95 North** in Peabody go 17.3 miles
- Take **exit 56** for **Scotland Rd** go 0.3 miles
- Slight **Right** onto **Scotland Rd** (becomes Parker St) go 2.6 miles
- Turn **Right** to stay on **Parker St** go 0.4 miles
- Turn **Right** onto **US Route 1 South** go 351 feet
- At the **Traffic Circle**, take the **2<sup>nd</sup> exit** onto **State St** go 0.1 miles
- Turn **Right** onto **Parker St** go 0.7 miles
- Turn **Right** onto **High St** (Route 1A South) go 0.1 miles
- Turn **Left** onto **Rolfes Ln** (becomes Ocean Ave) go 0.6 miles
- Turn **Right** onto **Plum Island Turnpike** go 2.2 miles
- Turn **Left** onto **Northern Blvd** go 1.3 miles
- **Arrive** at the **Shellfish Purification Plant**

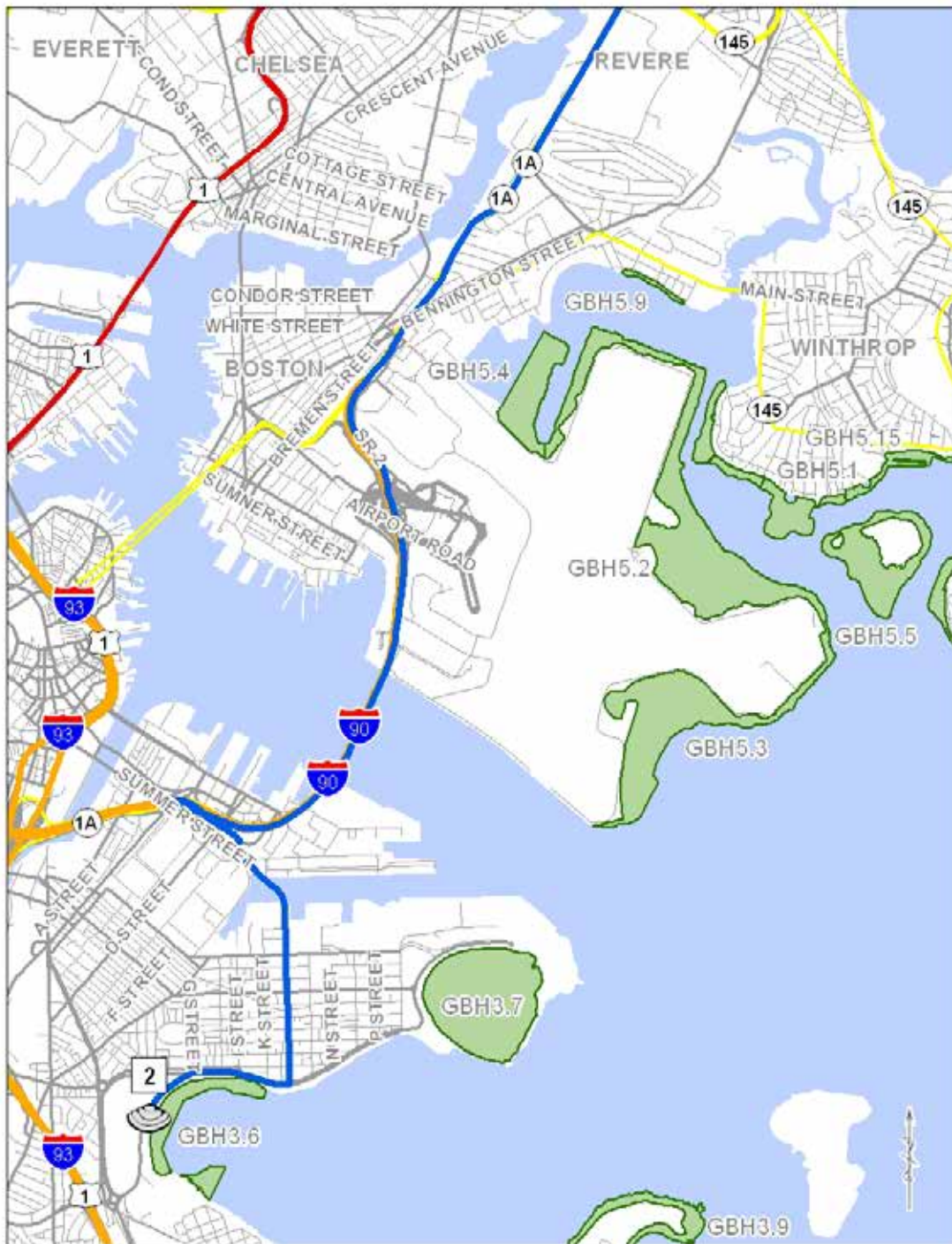
**WINTHROP / BOSTON**

## WINTHROP / BOSTON

2. From the John W. McCormack Bathhouse North Parking Lot (GBH3.6):

- Turn **Right** onto **William Day Blvd** go 0.7 miles
- Turn **Left** onto **L St** go 0.6 miles
- Continue on **Summer St** go 0.6 miles
- Turn **Right** onto **Pumphouse Rd** go 312 feet
- Turn **Left** onto **Massport Haul Rd** go 0.2 miles
- Take **ramp** to **I-90 East** go 3.3 miles
- Continue onto **Route 1A North** go 2.5 miles
- Slight **Left** onto **Route 60 West** go 1.0 miles
- At **Traffic Circle**, take **3<sup>rd</sup> exit** to stay on **Route 60 West** go 1.0 miles
- Merge onto **US Route 1 North** via the ramp to **Newburyport** go 8.4 miles
- Take the ramp for **I-95 North** in Peabody go 17.3 miles
- Take **exit 56** for **Scotland Rd** go 0.3 miles
- Slight **Right** onto **Scotland Rd** (becomes Parker St) go 2.6 miles
- Turn **Right** to stay on **Parker St** go 0.4 miles
- Turn **Right** onto **US Route 1 South** go 351 feet
- At the **Traffic Circle**, take the **2<sup>nd</sup> exit** onto **State St** go 0.1 miles
- Turn **Right** onto **Parker St** go 0.7 miles
- Turn **Right** onto **High St** (Route 1A South) go 0.1 miles
- Turn **Left** onto **Rolfes Ln** (becomes Ocean Ave) go 0.6 miles
- Turn **Right** onto **Plum Island Turnpike** go 2.2 miles
- Turn **Left** onto **Northern Blvd** go 1.3 miles
- **Arrive** at the **Shellfish Purification Plant**

## WINTHROP / BOSTON

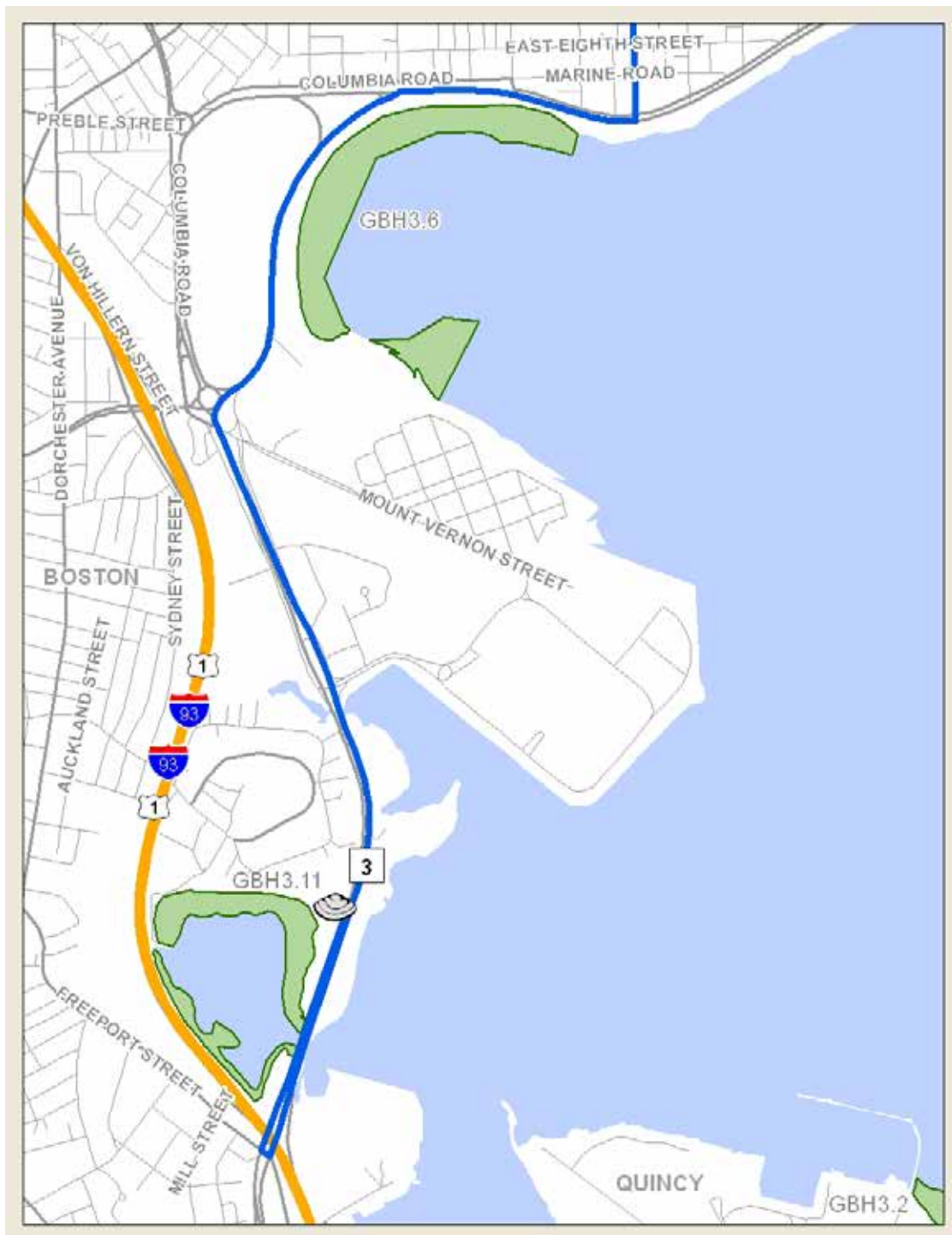


## WINTHROP / BOSTON

3. From the Malibu Beach DCR parking lot (GBH3.11):

- Head **South** on **William T Morrissey Blvd** go 0.4 miles
- Make a **U-turn** at **Freeport St** go 1.3 miles
- Keep **Left** at fork go 0.3 miles
- At **Traffic Circle**, take **1<sup>st</sup> exit** onto **William J Day Blvd** go 1.2 miles
- Turn **Left** onto **L St** go 0.6 miles
- Continue on **Summer St** go 0.6 miles
- Turn **Right** onto **Pumphouse Rd** go 312 feet
- Turn **Left** onto **Massport Haul Rd** go 0.2 miles
- Take **ramp** to **I-90 East** go 3.3 miles
- Continue onto **Route 1A North** go 2.5 miles
- Slight **Left** onto **Route 60 West** go 1.0 miles
- At **Traffic Circle**, take **3<sup>rd</sup> exit** to stay on **Route 60 West** go 1.0 miles
- Merge onto **US Route 1 North** via the ramp to **Newburyport** go 8.4 miles
- Take the ramp for **I-95 North** in Peabody go 17.3 miles
- Take **exit 56** for **Scotland Rd** go 0.3 miles
- Slight **Right** onto **Scotland Rd** (becomes Parker St) go 2.6 miles
- Turn **Right** to stay on **Parker St** go 0.4 miles
- Turn **Right** onto **US Route 1 South** go 351 feet
- At the **Traffic Circle**, take the **2<sup>nd</sup> exit** onto **State St** go 0.1 miles
- Turn **Right** onto **Parker St** go 0.7 miles
- Turn **Right** onto **High St** (Route 1A South) go 0.1 miles
- Turn **Left** onto **Rolfes Ln** (becomes Ocean Ave) go 0.6 miles
- Turn **Right** onto **Plum Island Turnpike** go 2.2 miles
- Turn **Left** onto **Northern Blvd** go 1.3 miles
- **Arrive** at the **Shellfish Purification Plant**

## WINTHROP / BOSTON





## QUINCY

In accordance with the Shellfish Management Plan established between the City of Quincy and the DMF, within the Shellfish Classification areas:

GBH1, including sub-areas GBH1.23, GBH1.25, GBH1.26, GBH1.27.

GBH2, including sub-areas GBH2.1, GBH2.2, GBH2.4, GBH2.5.

GBH3, including sub-area GBH3.2

### TRANSPORTATION ROUTES

1. From Border St, South of the Moon Island Causeway (GBH2.5):

- Head **Southwest** and turn **Right** onto **Shoreham St** go 0.2 miles
- Turn **Left** onto **Dorchester St** go 0.3 miles
- Continue onto **E Squantum St** go 0.8 miles
- Turn **Right** onto **Quincy Shore Dr** go 1.0 miles
- Continue onto **Route 3A North** go 0.3 miles
- **Merge** onto **I-93 North** via the **ramp to Boston**
- Follow directions from **I-93 North** on **Page 34**

2. From E Squantum St and Dorchester St at Southern end of Nickerson Beach (GBH2.5, GBH3.2):

- Head **South** and continue onto **E Squantum St** go 0.8 miles
- Turn **Right** onto **Quincy Shore Dr** go 1.0 miles
- Continue onto **Route 3A North** go 0.3 miles
- **Merge** onto **I-93 North** via the **ramp to Boston**
- Follow directions from **I-93 North** on **Page 34**

3. From Bayside Rd in Squantum (GBH2.5):

- Head **South** and turn **Right** onto **Huckins Ave** go 0.6 miles
- Turn **Left** onto **E Squantum St** go 0.8 miles
- Turn **Right** onto **Quincy Shore Dr** go 1.0 miles
- Continue onto **Route 3A North** go 0.3 miles
- **Merge** onto **I-93 North** via the **ramp to Boston**
- Follow directions from **I-93 North** on **Page 34**

4. From the Mosswatussett Hummock (GBH2.4):

- Head **South** on **E Squantum St** and turn **Right** onto **Quincy Shore Dr** go 1.0 miles
- Continue onto **Route 3A North** go 0.3 miles
- **Merge** onto **I-93 North** via the **ramp to Boston**
- Follow directions from **I-93 North** on **Page 34**

5. From Billings St at Quincy Bay (GBH2.4):

- Head **North** and continue onto **Route 3A North** go 0.3 miles
- **Merge** onto **I-93 North** via the **ramp to Boston**
- Follow directions from **I-93 North** on **Page 34**

## QUINCY





## QUINCY

6. From Quincy Shore Dr at Quincy Bay (GBH2.2):

- Head **North** and continue onto **Route 3A North** go 0.3 miles
- **Merge** onto **I-93 North** via the **ramp to Boston**
- Follow directions from **I-93 North** on **Page 34**

7. From Merrymount Beach Boat ramp, Shore Ave, and Chickatabot Rd at Quincy Bay (GBH2.1, GBH2.2):

- Head **West** and turn **Right** onto **Quincy Shore Dr** go 3.6 miles
- Continue onto **Route 3A North** go 0.3 miles
- **Merge** onto **I-93 North** via the **ramp to Boston**
- Follow directions from **I-93 North** on **Page 34**

8. From Terne Rd at Quincy Bay (GBH2.1):

- Head **Northeast** and turn **Right** onto **Plover Rd** go 0.1 miles
- Continue onto **Curlew Rd** go 0.1 miles
- Turn **Right** onto **Sea St** go 0.5 miles
- Turn **Right** onto **Quincy Shore Dr** go 3.6 miles
- Continue onto **Route 3A North** go 0.3 miles
- **Merge** onto **I-93 North** via the **ramp to Boston**
- Follow directions from **I-93 North** on **Page 34**

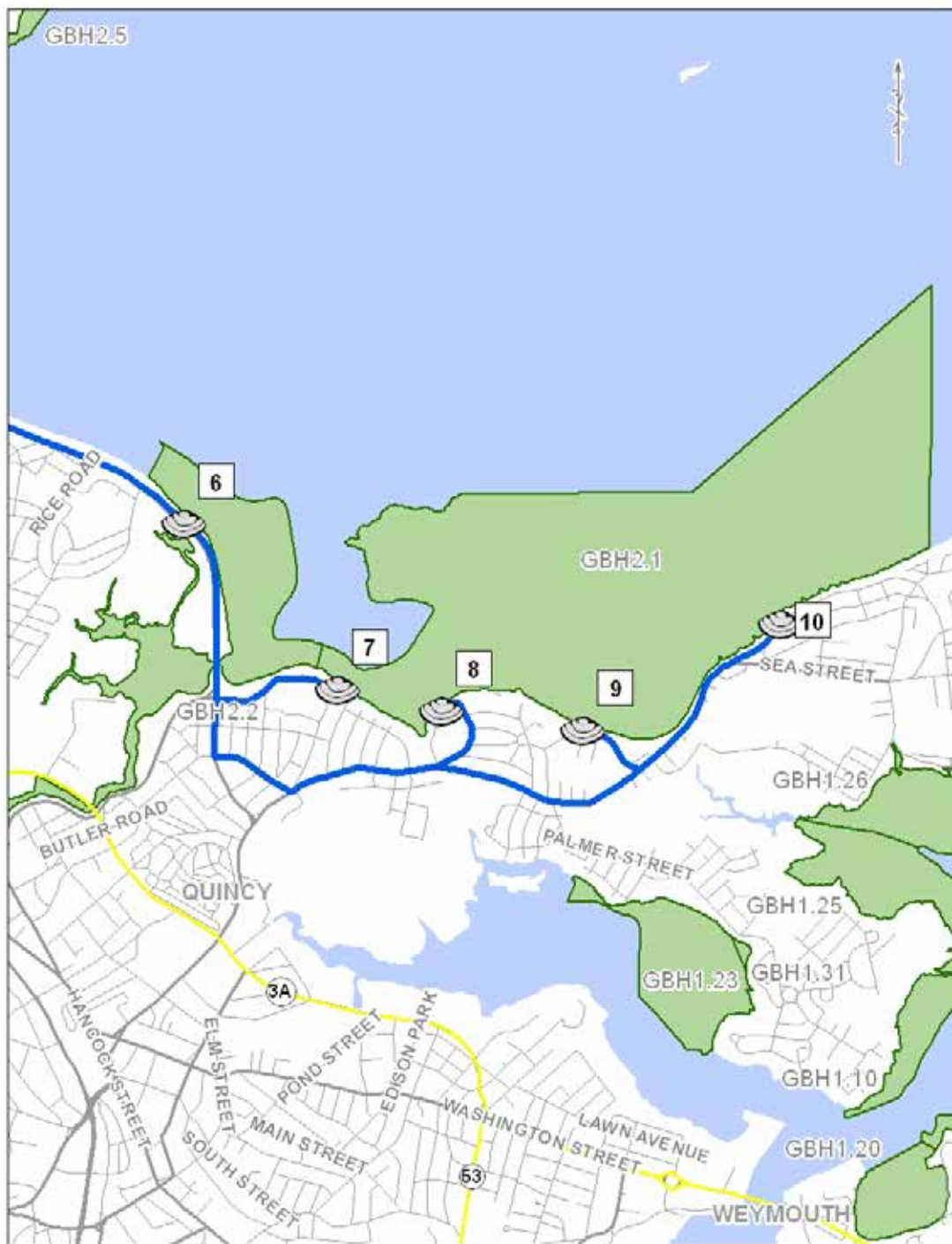
9. From Post Island Rd at Quincy Bay (GBH2.1):

- Head **East** and turn **Right** onto **Sea St** go 1.1 miles
- Turn **Right** onto **Quincy Shore Dr** go 3.6 miles
- Continue onto **Route 3A North** go 0.3 miles
- **Merge** onto **I-93 North** via the **ramp to Boston**
- Follow directions from **I-93 North** on **Page 34**

10. From Manet Ave and Sea St at Quincy Bay (GBH2.1):

- Head **Southwest** and turn slight **Right** onto **Babcock St** go 0.1 miles
- Continue onto **Sea St** go 1.5 miles
- Turn **Right** onto **Quincy Shore Dr** go 3.6 miles
- Continue onto **Route 3A North** go 0.3 miles
- **Merge** onto **I-93 North** via the **ramp to Boston**
- Follow directions from **I-93 North** on **Page 34**

## QUINCY



## QUINCY

11. From Edgewater Dr at Manet Beach (GBH1.27):

- Head **South** and turn **Right** onto **Darrow St** go 0.4 miles
- Continue onto **Sea St** go 2.0 miles
- Turn **Right** onto **Quincy Shore Dr** go 3.6 miles
- Continue onto **Route 3A North** go 0.3 miles
- **Merge** onto **I-93 North** via the **ramp to Boston**
- Follow directions from **I-93 North** on **Page 34**

12. From Rock Island Rd at Rock Island Head (GBH1.26):

- Head **East** and turn **Left** onto **Darrow St** go 0.2 miles
- Continue onto **Sea St** go 2.0 miles
- Turn **Right** onto **Quincy Shore Dr** go 3.6 miles
- Continue onto **Route 3A North** go 0.3 miles
- **Merge** onto **I-93 North** via the **ramp to Boston**
- Follow directions from **I-93 North** on **Page 34**

13. From Spring St at Rock Island Cove (GBH1.26):

- Head **Northwest** and turn **Right** onto **Rockland St** go 0.2 miles
- Turn **Left** onto **Sea St** go 2.0 miles
- Turn **Right** onto **Quincy Shore Dr** go 3.6 miles
- Continue onto **Route 3A North** go 0.3 miles
- **Merge** onto **I-93 North** via the **ramp to Boston**
- Follow directions from **I-93 North** on **Page 34**

14. From Rockland St at Rock Island Cove (GBH1.26):

- Head **Northeast** and turn **Left** onto **Sea St** go 2.0 miles
- Turn **Right** onto **Quincy Shore Dr** go 3.6 miles
- Continue onto **Route 3A North** go 0.3 miles
- **Merge** onto **I-93 North** via the **ramp to Boston**
- Follow directions from **I-93 North** on **Page 34**

## QUINCY



## QUINCY

15. From Lind St at Rock Island Cove (GBH1.25):

- Head **Southwest** and turn Slight **Left** onto **Brockton Ave** go 0.1 miles
- Turn **Right** onto **Palmer St** go 0.5 miles
- Turn **Left** onto **Sea St** go 0.9 miles
- Turn **Right** onto **Quincy Shore Dr** go 3.6 miles
- Continue onto **Route 3A North** go 0.3 miles
- **Merge** onto **I-93 North** via the **ramp to Boston**
- Follow directions from **I-93 North** on **Page 34**

16. From Howe St at Rock Island Cove (GBH1.25):

- Head **Southwest** and turn **Left** onto **Doane St** go 220 feet
- Turn **Right** onto **Shed St** go 0.3 miles
- Turn **Right** onto **Palmer St** go 0.9 miles
- Turn **Left** onto **Sea St** go 0.9 miles
- Turn **Right** onto **Quincy Shore Dr** go 3.6 miles
- Continue onto **Route 3A North** go 0.3 miles
- **Merge** onto **I-93 North** via the **ramp to Boston**
- Follow directions from **I-93 North** on **Page 34**

17. From Doane St, near Gull Point (GBH1.25):

- Head **North** and turn **Left** onto **Quarterdeck Rd** go 410 feet
- Turn **Left** onto **Yardarm Ln** go 0.2 miles
- At **Traffic Circle**, take **1<sup>st</sup> exit** onto **Palmer St** go 0.9 miles
- Turn **Left** onto **Sea St** go 0.9 miles
- Turn **Right** onto **Quincy Shore Dr** go 3.6 miles
- Continue onto **Route 3A North** go 0.3 miles
- **Merge** onto **I-93 North** via the **ramp to Boston**
- Follow directions from **I-93 North** on **Page 34**

18. From Palmer St at Town River Bay (GBH1.23):

- Head **Northwest** and turn **Left** onto **Sea St** go 0.9 miles
- Turn **Right** onto **Quincy Shore Dr** go 3.6 miles
- Continue onto **Route 3A North** go 0.3 miles
- **Merge** onto **I-93 North** via the **ramp to Boston**
- Follow directions from **I-93 North** on **Page 34**

19. From Beebe Rd at Town River Bay (GBH1.23):

- Head **Northeast** and turn **Left** onto **Palmer St** go 0.3 miles
- Turn **Left** onto **Sea St** go 0.9 miles
- Turn **Right** onto **Quincy Shore Dr** go 3.6 miles
- Continue onto **Route 3A North** go 0.3 miles
- **Merge** onto **I-93 North** via the **ramp to Boston**
- Follow directions from **I-93 North** on **Page 34**

## QUINCY



## WEYMOUTH

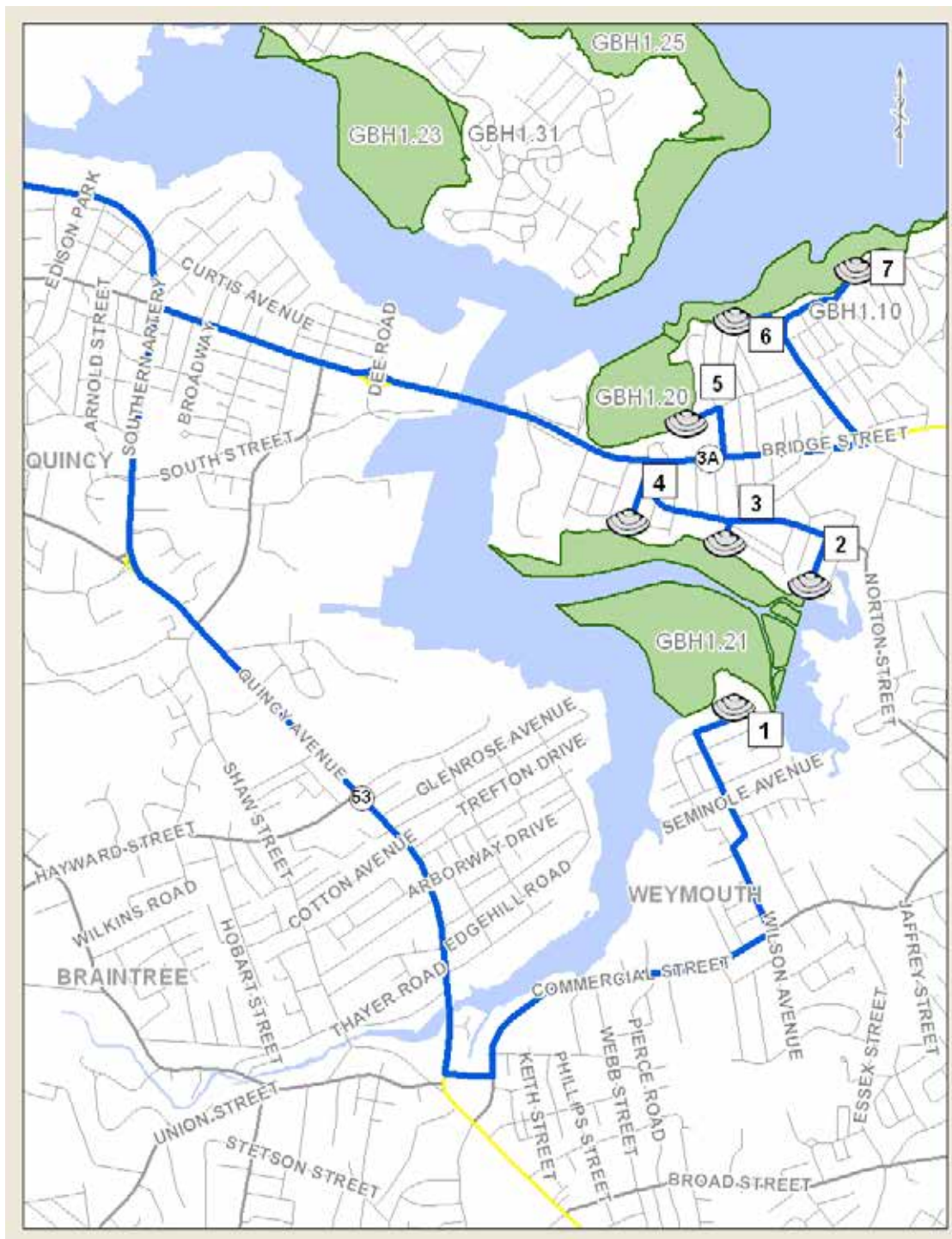
In accordance with the Shellfish Management Plan established between the Town of Weymouth and the Massachusetts Division of Marine Fisheries within the Shellfish Classification area GBH1, including the sub-areas of GBH1.10, GBH1.11, GBH1.13, GBH1.20, GBH1.21, GBH1.29.

### TRANSPORTATION ROUTES

1. From Circle Dr at Newell Playground (GBH1.21)
  - Head **South** and turn **Right** onto **Idlewell Blvd** go 449 feet
  - Turn **Left** onto **Pleasantview Ave** go 0.3 miles
  - Turn **Left** onto **Idlewell St** go 0.2 miles
  - Turn **Right** onto **Commercial St** go 0.8 miles
  - Turn **Right** onto **Taber Ct** (becomes Quincy Ave) go 0.1 miles
  - Turn **Right** onto **Route 53 North** go 1.5 miles
  - Turn **Right** onto **North St** (Southern Artery) go 0.6 miles
  - Continue onto **Route 3A North** and continue to follow go 4.4 miles
  - **Merge** onto **I-93 North** via the **ramp to Boston**
  - Follow directions from **I-93 North** on **Page 34**
2. From Gilmore St at Mill Cove in the Weymouth Fore River (GBH1.21):
  - Head **North** and turn **Left** onto **Evans St** go 0.5 miles
  - Turn **Left** onto **Route 3A North** and continue to follow go 5.7 miles
  - **Merge** onto **I-93 North** via the **ramp to Boston**
  - Follow directions from **I-93 North** on **Page 34**
3. From Aspinwall Ave at Mill Cove in the Weymouth Fore River (GBH1.21):
  - Head **North** and turn **Left** onto **Evans St** go 0.3 miles
  - Turn **Left** onto **Route 3A North** and continue to follow go 5.7 miles
  - **Merge** onto **I-93 North** via the **ramp to Boston**
  - Follow directions from **I-93 North** on **Page 34**
4. From Saunders St at the Weymouth Fore River (GBH1.21):
  - Head **North** and continue on **Evans St** go 0.1 miles
  - Turn **Left** onto **Route 3A North** and continue to follow go 5.7 miles
  - **Merge** onto **I-93 North** via the **ramp to Boston**
  - Follow directions from **I-93 North** on **Page 34**
5. From Babcock St on Kings Cove in the Weymouth Fore River (GBH1.20):
  - Head **Northeast** and turn **Right** onto **Birchbrow Ave** go 0.1 miles
  - Turn **Right** onto **Route 3A North** and continue to follow go 5.9 miles
  - **Merge** onto **I-93 North** via the **ramp to Boston**
  - Follow directions from **I-93 North** on **Page 34**
6. From Fore River Ave at Wessagusset Beach (GBH1.10):
  - Head **East** and turn **Right** onto **Sea St** go 0.4 miles
  - Turn **Right** onto **Route 3A North** and continue to follow go 6.2 miles
  - **Merge** onto **I-93 North** via the **ramp to Boston**
  - Follow directions from **I-93 North** on **Page 34**
7. From Wessagusset Rd at Wessagusset Beach (GBH1.10):
  - Head **Southwest** and turn **Right** onto **Ocean Ave** go 0.2 miles
  - Turn slight **Left** onto **Sea St** go 0.3 miles
  - Turn **Right** onto **Route 3A North** and continue to follow go 6.2 miles
  - **Merge** onto **I-93 North** via the **ramp to Boston**
  - Follow directions from **I-93 North** on **Page 34**



# WEYMOUTH





## WEYMOUTH

8. From Fort Point Rd at Fort Point on the Weymouth Fore River (GBH1.10):

- Head **South** and turn **Right** onto **River St** go 0.1 miles
- Continue onto **Neck St** go 0.6 miles
- Turn **Right** onto **Route 3A North** and continue to follow go 6.7 miles
- **Merge** onto **I-93 North** via the **ramp to Boston**
- Follow directions from **I-93 North** on **Page 34**

9. From Weymouth Boat Ramp (GBH1.13, GBH1.29):

- Head **North** and turn **Left** onto **River St** go 0.1 miles
- Continue onto **Neck St** go 0.6 miles
- Turn **Right** onto **Route 3A North** and continue to follow go 6.7 miles
- **Merge** onto **I-93 North** via the **ramp to Boston**
- Follow directions from **I-93 North** on **Page 34**

10. From Upper Neck Cove at William Webb Park (GBH1.10):

- Head **South** and follow **River St** go 0.9 miles
- Continue onto **Neck St** go 0.6 miles
- Turn **Right** onto **Route 3A North** and continue to follow go 6.7 miles
- **Merge** onto **I-93 North** via the **ramp to Boston**
- Follow directions from **I-93 North** on **Page 34**

11. From Public Access Boat Ramp in Weymouth Back River (GBH1.13):

- Head **South** and follow **River St** go 0.9 miles
- Continue onto **Neck St** go 0.6 miles
- Turn **Right** onto **Route 3A North** and continue to follow go 6.7 miles
- **Merge** onto **I-93 North** via the **ramp to Boston**
- Follow directions from **I-93 North** on **Page 34**

12. From Landing at Cove opposite Bare Cove (GBH1.29):

- Head **North** and follow access road to the **Harbor Light Mall exit**
- Turn **Left** onto **Route 3A North** and continue to follow go 7.0 miles
- **Merge** onto **I-93 North** via the **ramp to Boston**
- Follow directions from **I-93 North** on **Page 34**

## WEYMOUTH



## HINGHAM

In accordance with the Shellfish Management Plan established between the Town of Hingham and DMF, within the Shellfish Classification area GBH1, including the sub-areas of GBH1.7, GBH1.8, GBH1.9, GBH1.11, GBH1.14.

### TRANSPORTATION ROUTES

1. From Beal Cove within Bare Cove Park (GBH1.14):
  - Head **East** and turn **Left** onto **Fort Hill St** go 0.1 miles
  - Turn **Left** onto **West St** go 0.2 miles
  - Continue onto **Beal St** go 1.1 miles
  - Turn **Right** onto **Sgt William B Terry Dr** go 0.2 miles
  - Turn **Left** onto **Route 3A North** and continue to follow go 7.6 miles
  - **Merge** onto **I-93 North** via the **ramp to Boston**
  - Follow directions from **I-93 North** on **Page 34**
2. From Stodders Neck Parking Lot on Stodders Neck (GBH1.11):
  - Turn **Right** onto **Route 3A North** and continue to follow go 7.3 miles
  - **Merge** onto **I-93 North** via the **ramp to Boston**
  - Follow directions from **I-93 North** on **Page 34**
3. From Hewitts Cove Marina on Weymouth Back River (GBH1.11):
  - Head **Southwest** on **Shipyard Dr**
  - Turn **Right** onto **Route 3A North** and continue to follow go 7.6 miles
  - **Merge** onto **I-93 North** via the **ramp to Boston**
  - Follow directions from **I-93 North** on **Page 34**
4. From Wompatuck Rd at Mouth of Weymouth Back River (GBH1.11, GBH1.9):
  - Head **Southeast** on **Wompatuck Rd** go 0.6 miles
  - Turn **Right** to stay on **Wompatuck Rd** go 0.1 miles
  - Turn **Right** onto **Planters Field Ln** go 0.2 miles
  - Turn **Right** onto **Downer Ave** go 0.3 miles
  - Turn **Right** onto **Route 3A North** and continue to follow go 8.6 miles
  - **Merge** onto **I-93 North** via the **ramp to Boston**
  - Follow directions from **I-93 North** on **Page 34**
5. From Kimball Beach Rd at Hingham Bay (GBH1.9):
  - Head **South** on **Kimball Beach Rd** go 0.3 miles
  - Stay **Left** to stay on **Kimball Beach Rd** go 0.1 miles
  - Continue straight onto **Wompatuck Rd** go 0.1 miles
  - Turn **Right** onto **Planters Field Ln** go 0.2 miles
  - Turn **Right** onto **Downer Ave** go 0.3 miles
  - Turn **Right** onto **Route 3A North** and continue to follow go 8.6 miles
  - **Merge** onto **I-93 North** via the **ramp to Boston**
  - Follow directions from **I-93 North** on **Page 34**
6. From Litchfield Beach Rd at Hingham Bay (GBH1.9):
  - Head **East** and turn **Right** onto **Bel Air Rd** go 0.3 miles
  - Turn **Right** onto **Park Circle** go 0.1 miles
  - Continue onto **Planters Field Ln** go 0.3 miles
  - Turn **Right** onto **Downer Ave** go 0.3 miles
  - Turn **Right** onto **Route 3A North** and continue to follow go 8.6 miles
  - **Merge** onto **I-93 North** via the **ramp to Boston**
  - Follow directions from **I-93 North** on **Page 34**
7. From Boat Ramp at Hingham Harbor (GBH1.7, GBH1.8):
  - Turn **Right** onto **Route 3A North** and continue to follow go 9.7 miles
  - **Merge** onto **I-93 North** via the **ramp to Boston**
  - Follow directions from **I-93 North** on **Page 34**

## HINGHAM



## HULL

In accordance with the Shellfish Management Plan established between the town of Hull and DMF, within the Shellfish Classification area GBH1, including the sub-areas GBH1.1, GBH1.2, GBH1.3, GBH1.4, GBH1.5, GBH1.6.

### TRANSPORTATION ROUTES

1. From Public Landing in Pemberton (GBH1.1):

- Head **East** on **Main St** go 0.9 miles
- Continue on **Spring St** go 0.5 miles
- Slight **Right** onto **Nantasket Ave** go 0.3 miles
- Slight **Right** onto **Fitzpatrick Way** go 0.5 miles
- Slight **Right** onto **Nantasket Ave** go 2.7 miles
- Turn **Right** onto **George Washington Blvd** go 1.8 miles
- Continue onto **Rockland St** (becomes Summer St) go 0.7 miles
- At **Traffic Circle**, take **1<sup>st</sup> exit** onto **Route 3A North** and continue to follow go 10.0 miles
- **Merge** onto **I-93 North** via the **ramp to Boston**
- Follow directions from **I-93 North** on **Page 34**

2. From James Ave Public Landing at Hull Bay (GBH1.1):

- Head **Northeast** and turn **Right** onto **Main St** go 115 feet
- Continue on **Spring St** go 0.5 miles
- Slight **Right** onto **Nantasket Ave** go 0.3 miles
- Slight **Right** onto **Fitzpatrick Way** go 0.5 miles
- Slight **Right** onto **Nantasket Ave** go 2.7 miles
- Turn **Right** onto **George Washington Blvd** go 1.8 miles
- Continue onto **Rockland St** (becomes Summer St) go 0.7 miles
- At **Traffic Circle**, take **1<sup>st</sup> exit** onto **Route 3A North** and continue to follow go 10.0 miles
- **Merge** onto **I-93 North** via the **ramp to Boston**
- Follow directions from **I-93 North** on **Page 34**

3. From the foot of Duck Ln at Hull Bay (GBH1.1):

- Head **Northeast** on **Spring St** go 0.1 miles
- Slight **Right** onto **Nantasket Ave** go 0.3 miles
- Slight **Right** onto **Fitzpatrick Way** go 0.5 miles
- Slight **Right** onto **Nantasket Ave** go 2.7 miles
- Turn **Right** onto **George Washington Blvd** go 1.8 miles
- Continue onto **Rockland St** (becomes Summer St) go 0.7 miles
- At **Traffic Circle**, take **1<sup>st</sup> exit** onto **Route 3A North** and continue to follow go 10.0 miles
- **Merge** onto **I-93 North** via the **ramp to Boston**
- Follow directions from **I-93 North** on **Page 34**

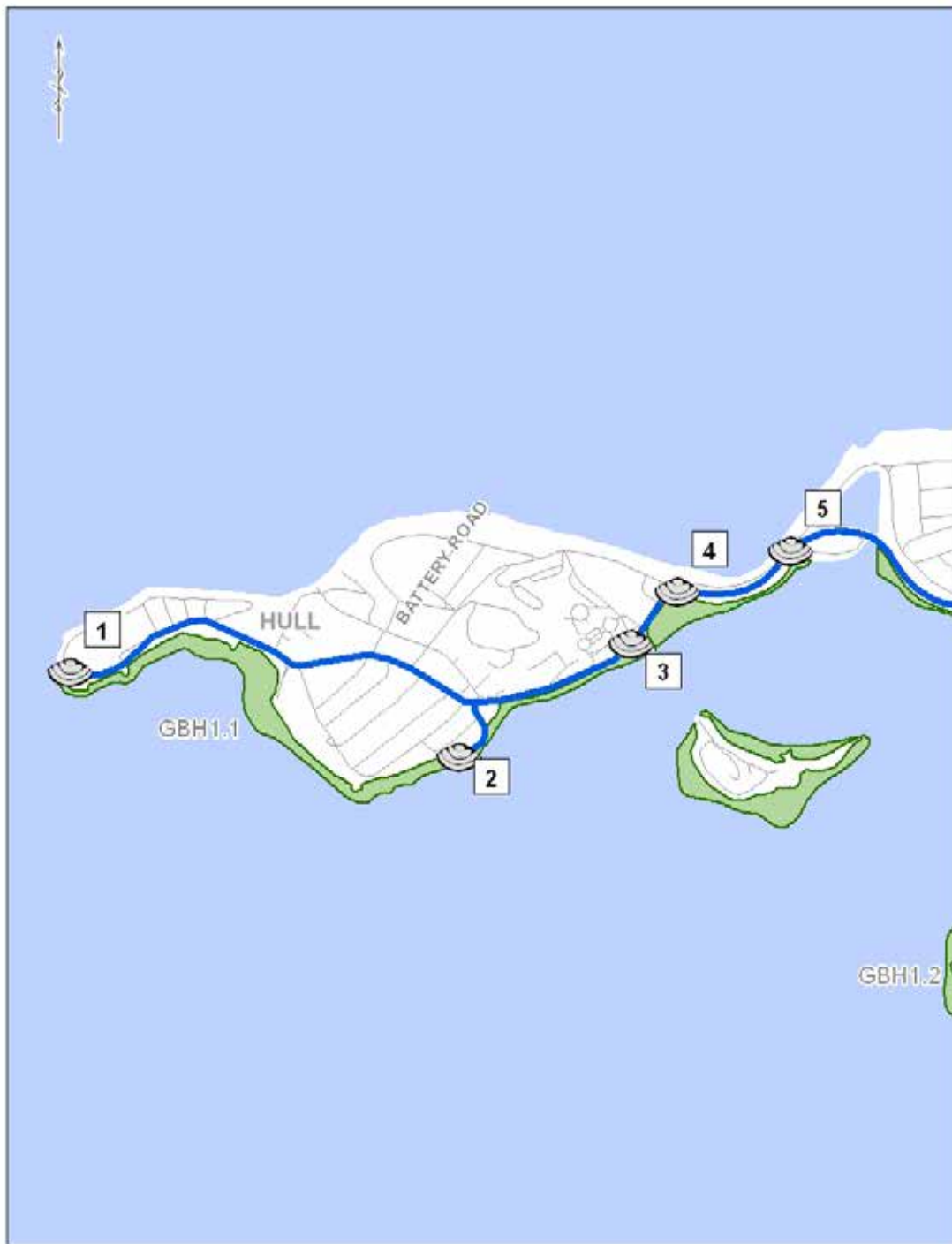
4. From the Spring St/Nantasket Ave intersection at Allerton Harbor (GBH1.1):

- Head **East** on **Nantasket Ave** go 0.3 miles
- Slight **Right** onto **Fitzpatrick Way** go 0.5 miles
- Slight **Right** onto **Nantasket Ave** go 2.7 miles
- Turn **Right** onto **George Washington Blvd** go 1.8 miles
- Continue onto **Rockland St** (becomes Summer St) go 0.7 miles
- At **Traffic Circle**, take **1<sup>st</sup> exit** onto **Route 3A North** and continue to follow go 10.0 miles
- **Merge** onto **I-93 North** via the **ramp to Boston**
- Follow directions from **I-93 North** on **Page 34**

5. From Mariners Park in Allerton Harbor (GBH1.1, GBH1.2):

- Head **Northeast** on **Fitzpatrick Way** go 0.5 miles
- Slight **Right** onto **Nantasket Ave** go 2.7 miles
- Turn **Right** onto **George Washington Blvd** go 1.8 miles
- Continue onto **Rockland St** (becomes Summer St) go 0.7 miles
- At **Traffic Circle**, take **1<sup>st</sup> exit** onto **Route 3A North** and continue to follow go 10.0 miles
- **Merge** onto **I-93 North** via the **ramp to Boston**
- Follow directions from **I-93 North** on **Page 34**

## HULL



## HULL

6. From U St in the Windmere Section (GBH1.2):

- Head **East** on **U St** go 325 feet
- Turn **Right** onto **Nantasket Ave** go 2.5 miles
- Turn **Right** onto **George Washington Blvd** go 1.8 miles
- Continue onto **Rockland St** (becomes Summer St) go 0.7 miles
- At **Traffic Circle**, take **1<sup>st</sup> exit** onto **Route 3A North** and continue to follow go 10.0 miles
- **Merge** onto **I-93 North** via the **ramp to Boston**
- Follow directions from **I-93 North** on **Page 34**

7. From A St in the Waveland Section (GBH1.2):

- Head **East** on **A St** go 0.2 miles
- Turn **Right** onto **Nantasket Ave** go 1.7 miles
- Turn **Right** onto **George Washington Blvd** go 1.8 miles
- Continue onto **Rockland St** (becomes Summer St) go 0.7 miles
- At **Traffic Circle**, take **1<sup>st</sup> exit** onto **Route 3A North** and continue to follow go 10.0 miles
- **Merge** onto **I-93 North** via the **ramp to Boston**
- Follow directions from **I-93 North** on **Page 34**

8. From Lynn Ave (GBH1.2):

- Head **Northeast** on **Lynn Ave** go 0.2 miles
- Turn **Right** onto **Nantasket Ave** go 1.3 miles
- Turn **Right** onto **George Washington Blvd** go 1.8 miles
- Continue onto **Rockland St** (becomes Summer St) go 0.7 miles
- At **Traffic Circle**, take **1<sup>st</sup> exit** onto **Route 3A North** and continue to follow go 10.0 miles
- **Merge** onto **I-93 North** via the **ramp to Boston**
- Follow directions from **I-93 North** on **Page 34**

9. From Nantasket Rd in the area known as Clam Alley (GBH1.3):

- Head **Northeast** and turn slight **Right** onto **Clifton Ave** go 0.1 miles
- Continue onto **Edgewater Rd** go 0.7 miles
- Turn **Right** onto **Nantasket Ave** go 0.5 miles
- Turn **Right** onto **George Washington Blvd** go 1.8 miles
- Continue onto **Rockland St** (becomes Summer St) go 0.7 miles
- At **Traffic Circle**, take **1<sup>st</sup> exit** onto **Route 3A North** and continue to follow go 10.0 miles
- **Merge** onto **I-93 North** via the **ramp to Boston**
- Follow directions from **I-93 North** on **Page 34**

10. From the foot of 11<sup>th</sup> St at Hull Bay (GBH1.2):

- Head **East** on **Nantasket Rd** go 0.3 miles
- Slight **Right** onto **Whitehead Ave** go 0.4 miles
- Turn **Right** onto **Nantasket Ave** go 0.5 miles
- Turn **Right** onto **George Washington Blvd** go 1.8 miles
- Continue onto **Rockland St** (becomes Summer St) go 0.7 miles
- At **Traffic Circle**, take **1<sup>st</sup> exit** onto **Route 3A North** and continue to follow go 10.0 miles
- **Merge** onto **I-93 North** via the **ramp to Boston**
- Follow directions from **I-93 North** on **Page 34**

11. From the foot of 3<sup>rd</sup> St in the area known as Clam Alley (GBH1.3):

- Head **East** on **Edgewater Rd** go 0.3 miles
- Turn **Right** onto **Nantasket Ave** go 0.5 miles
- Turn **Right** onto **George Washington Blvd** go 1.8 miles
- Continue onto **Rockland St** (becomes Summer St) go 0.7 miles
- At **Traffic Circle**, take **1<sup>st</sup> exit** onto **Route 3A North** and continue to follow go 10.0 miles
- **Merge** onto **I-93 North** via the **ramp to Boston**
- Follow directions from **I-93 North** on **Page 34**



## HULL





## HULL

12. From the foot of Porrazzo Rd in the area known as Clam Alley (GBH1.3):
- Head **Northeast** on **Bay St** go 318 feet
  - Turn **Right** onto **Nantasket Ave** go 0.2 miles
  - Turn **Right** onto **George Washington Blvd** go 1.8 miles
  - Continue onto **Rockland St** (becomes Summer St) go 0.7 miles
  - At **Traffic Circle**, take **1<sup>st</sup> exit** onto **Route 3A North** and continue to follow go 10.0 miles
  - **Merge** onto **I-93 North** via the **ramp to Boston**
  - Follow directions from **I-93 North** on **Page 34**
13. From Hampton Hill Pumping Station on Hampton Hill (GBH1.3):
- Head **North** on **Marginal Rd** go 272 feet
  - Turn **Right** onto **Bay St** go 0.3 miles
  - Turn **Right** onto **George Washington Blvd** go 1.8 miles
  - Continue onto **Rockland St** (becomes Summer St) go 0.7 miles
  - At **Traffic Circle**, take **1<sup>st</sup> exit** onto **Route 3A North** and continue to follow go 10.0 miles
  - **Merge** onto **I-93 North** via the **ramp to Boston**
  - Follow directions from **I-93 North** on **Page 34**
14. From Public Landing (97 Hampton Circle) at Hampton Hill (GBH1.3, GBH1.5):
- Head **Northwest** on **Hampton Circle** go 0.2 miles
  - Turn **Right** onto **Bay St** go 0.3 miles
  - Turn **Right** onto **George Washington Blvd** go 1.8 miles
  - Continue onto **Rockland St** (becomes Summer St) go 0.7 miles
  - At **Traffic Circle**, take **1<sup>st</sup> exit** onto **Route 3A North** and continue to follow go 10.0 miles
  - **Merge** onto **I-93 North** via the **ramp to Boston**
  - Follow directions from **I-93 North** on **Page 34**
15. From behind Casey's Liquors (GBH1.4):
- Turn **Right** onto **George Washington Blvd** go 1.8 miles
  - Continue onto **Rockland St** (becomes Summer St) go 0.7 miles
  - At **Traffic Circle**, take **1<sup>st</sup> exit** onto **Route 3A North** and continue to follow go 10.0 miles
  - **Merge** onto **I-93 North** via the **ramp to Boston**
  - Follow directions from **I-93 North** on **Page 34**
16. From Boat Ramp near Jake's Restaurant (GBH1.5, GBH1.6):
- Turn **Right** onto **George Washington Blvd** go 1.6 miles
  - Continue onto **Rockland St** (becomes Summer St) go 0.7 miles
  - At **Traffic Circle**, take **1<sup>st</sup> exit** onto **Route 3A North** and continue to follow go 10.0 miles
  - **Merge** onto **I-93 North** via the **ramp to Boston**
  - Follow directions from **I-93 North** on **Page 34**

## HULL



## HULL

17. From the VFW at the Weir River (GBH1.5):

- Head **South** on **Salisbury St** go 325 feet
- Turn **Left** onto **Barnstable Rd** go 66 feet
- Turn **Right** onto **George Washington Blvd** go 1.0 miles
- Continue onto **Rockland St** (becomes Summer St) go 0.7 miles
- At **Traffic Circle**, take **1<sup>st</sup> exit** onto **Route 3A North** and continue to follow go 10.0 miles
- **Merge** onto **I-93 North** via the **ramp to Boston**
- Follow directions from **I-93 North** on **Page 34**

18. From Orleans St Landing at the Weir River (GBH1.5):

- Head **South** on **Orleans St** go 75 feet
- Turn **Left** onto **N Truro St** go 0.2 miles
- Turn **Right** onto **Salisbury St** go 0.1 miles
- Turn **Left** onto **Barnstable Rd** go 66 feet
- Turn **Right** onto **George Washington Blvd** go 1.0 miles
- Continue onto **Rockland St** (becomes Summer St) go 0.7 miles
- At **Traffic Circle**, take **1<sup>st</sup> exit** onto **Route 3A North** and continue to follow go 10.0 miles
- **Merge** onto **I-93 North** via the **ramp to Boston**
- Follow directions from **I-93 North** on **Page 34**

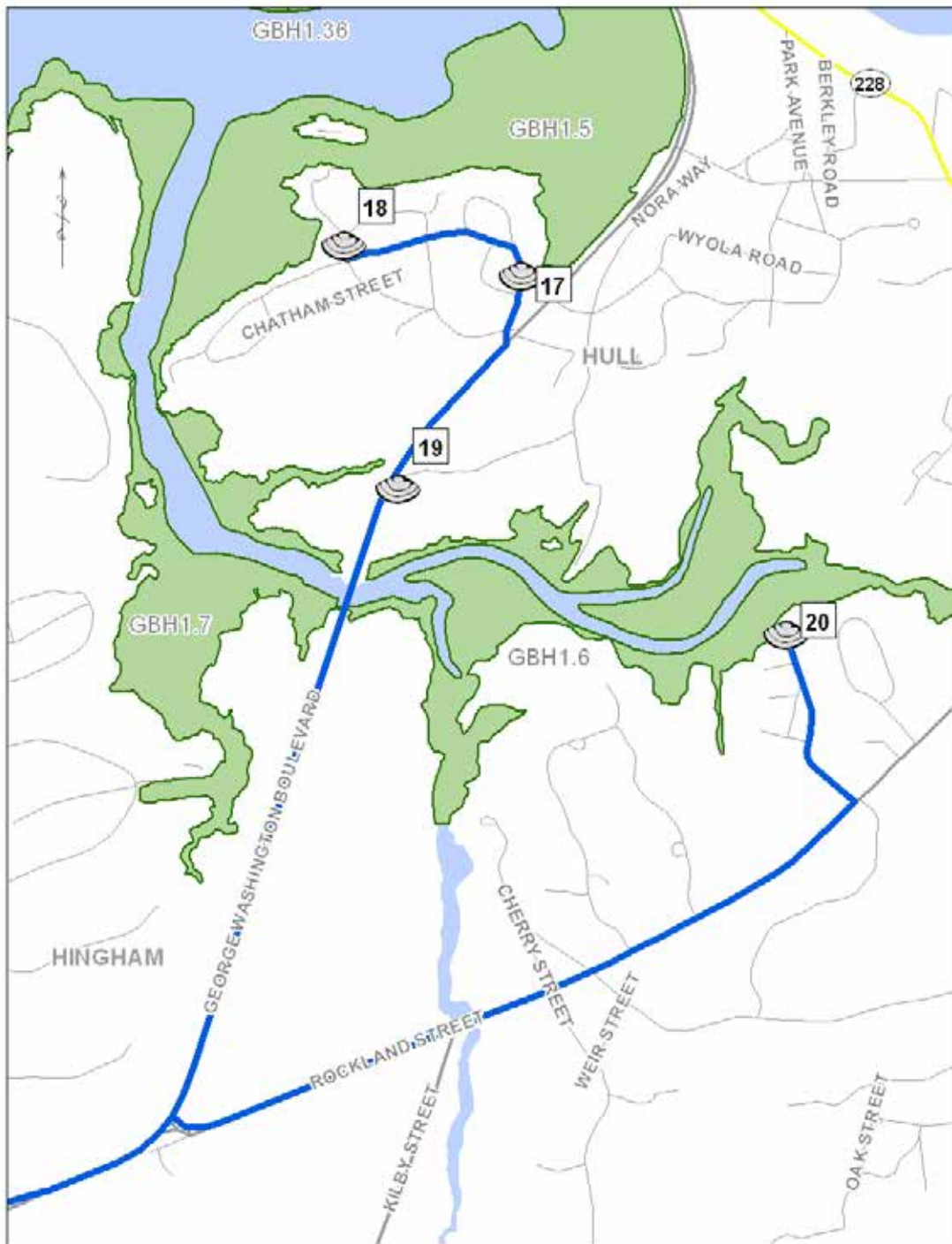
19. From the Weir River Estuary Center Parking Lot (GBH1.5, GBH1.6):

- Head **Southwest** on **George Washington Blvd** go 0.8 miles
- Continue onto **Rockland St** (becomes Summer St) go 0.7 miles
- At **Traffic Circle**, take **1<sup>st</sup> exit** onto **Route 3A North** and continue to follow go 10.0 miles
- **Merge** onto **I-93 North** via the **ramp to Boston**
- Follow directions from **I-93 North** on **Page 34**

20. From the foot of Cliff Road (GBH1.6):

- Head **South** on **Cliff Rd** go 0.2 miles
- Turn **Right** onto **Rockland St** go 0.9 miles
- Turn **Left** to continue on **Rockland St** (becomes Summer St) go 0.7 miles
- At **Traffic Circle**, take **1<sup>st</sup> exit** onto **Route 3A North** and continue to follow go 10.0 miles
- **Merge** onto **I-93 North** via the **ramp to Boston**
- Follow directions from **I-93 North** on **Page 34**

## HULL



## DIRECTIONS FROM I-93 NORTH TO THE SHELLFISH PURIFICATION PLANT

From Route 3A North (All Landings in Quincy, Weymouth, Hingham, and Hull):

- Merge onto **I-93 North** via the ramp to **Boston** go 6.8 miles
- Take **exit 27** on the **Left** to **US Route 1 North** go 0.7 miles
- Merge onto **US Route 1 North** go 13.8 miles
- Take the ramp for **I-95 North** in **Peabody** go 17.3 miles
- Take **exit 56** for **Scotland Rd** go 0.3 miles
- Slight **Right** onto **Scotland Rd** (becomes Parker St) go 2.6 miles
- Turn **Right** to stay on **Parker St** go 0.4 miles
- Turn **Right** onto **US Route 1 South** go 351 feet
- At the **Traffic Circle**, take the **2<sup>nd</sup> exit** onto **State St** go 0.1 miles
- Turn **Right** onto **Parker St** go 0.7 miles
- Turn **Right** onto **High St** (Route 1A South) go 0.1 miles
- Turn **Left** onto **Rolfes Ln** (becomes Ocean Ave) go 0.6 miles
- Turn **Right** onto **Plum Island Turnpike** go 2.2 miles
- Turn **Left** onto **Northern Blvd** go 1.3 miles
- **Arrive** at the **Shellfish Purification Plant**

**APPENDIX:** Definitions for Conditionally Restricted Classification Areas. This is the most current list of area definitions at the time of document production; area definitions may be updated or changed as more information becomes available.

### **GBH1**

- GBH1.1 Northern Hull including Pemberton and areas around Allerton Harbor—Hog Island**  
AREA DEFINITION: The waters and flats of Hull Bay to extreme low water, from the old Life Saving Station on Windmill Point to the east side of the sluiceway running under Fitzpatrick Way. The definition includes Spinnaker Island, also known as Hog Island and Pork Island, and the salt pond located north of the Hull Yacht Club in the Town of Hull.
- GBH1.2 The western shore of Hull along Hull Bay—Whitehead**  
AREA DEFINITION: The waters and flats to extreme low water of Hull Bay from the east side of the sluiceway under Fitzpatrick Way to the west terminus of Sunset Point in the Town of Hull.
- GBH1.3 The area south of Sunset Point in Hull—Clam Alley**  
AREA DEFINITION: The waters and flats of the Weir River to extreme low water from a line extending south from the southern terminus of Beech Street to the public landing by #97 Hampton Circle on the northwest side of Hampton Hill. The definition encompasses an area locally known as Clam Alley in the town of Hull.
- GBH1.4 The area known as Casey’s in Hull**  
AREA DEFINITION: The waters and flats of the Weir River to extreme low water, commonly known as Eatons “A”, inside and northeast and east of a line drawn from #29 Hampton Circle on the southeast corner of Hampton Hill to the west end of the Nantasket Steamboat Wharf, in the Town of Hull.
- GBH1.5 The tidal flat along Paragon Park—Jakes**  
AREA DEFINITION: The waters and flats of the Weir River to extreme low water from the public landing by #97 Hampton Circle on the northwest side of Hampton Hill to #29 Hampton Circle on the southeast side of Hampton Hill; from the Nantasket Steamboat Wharf to the Borland Bridge on George Washington Boulevard. This excludes area GBH1.4, which is defined separately.
- GBH1.6 Upper Weir River**  
AREA DEFINITION: The waters and flats of the Weir River to extreme low water from the Borland Bridge in the Towns of Hingham and Hull east to where Hull Street and Nantasket Ave. meet (immediately below Strait’s Pond) and south to the dam located west of the Powers Lane cul-de-sac in the Town of Hingham.
- GBH1.7 The area east of Worlds End—Weir River**  
AREA DEFINITION: The waters and flats of the Weir River to extreme low water from the Borland Bridge northerly to the painted white rock located seaward of the northern-most point of Worlds End in the Town of Hingham.
- GBH1.8 Hingham Harbor**  
AREA DEFINITION: The waters and flats to extreme low water in Hingham Harbor inside a line drawn from the southeasterly corner of the Hingham Y.C. on Crow Point in a northeasterly direction to the northwesterly extremity of Worlds End, excluding the area GBH1.19 (Langlee, Sarah, Ragged Islands), in the Town of Hingham.
- GBH1.9 North Beach—Crow Point**  
AREA DEFINITION: The waters and flats to extreme low water in Hingham Bay from the end of Wompatuck Rd. easterly to the end of Malcolm Street in the Town of Hingham.

- GBH1.10      **Wessagussett Beach in Weymouth**  
 AREA DEFINITION: The waters and flats to extreme low water of Weymouth Fore River from the westerly extreme of Wessagussett Beach at the pier behind #1 Fore River Ave. to the northwesterly extremity of Lower Neck Point, in the Town of Weymouth.
- GBH1.11      **Back River, east side of Stodders Neck in Hingham**  
 AREA DEFINITION: The waters and flats to extreme low water on the east bank of the Weymouth Back River from the easterly abutment of the Route 3A Bridge over the Weymouth Back River easterly to the northernmost point on Stodders Neck and the Weymouth Back River from the easterly boundary of the former U.S. Naval Reservation property to the end of Wompatuck Road, in the Town of Hingham.
- GBH1.13      **Eastern shore of Eastern Neck in Weymouth**  
 AREA DEFINITION: The waters and flats in the Back River in the Town of Weymouth north of the Route 3A bridge to the northern extremity of Lower Neck.
- GBH1.14      **Weymouth Back River in Hingham—Bare Cove Park**  
 AREA DEFINITION: The waters and flats to extreme low water of the Weymouth Back River in the Town of Hingham, south of the Route 3A highway bridge and north of a line drawn from a white marker with red/orange top located on the eastern shore in Bare Cove Park, Hingham, to a white marker with red/orange top located on the southern end of Whale Island, to a white marker with red/orange top located on the western shore in Great Esker Park, Weymouth.
- GBH1.20      **Kings Cove in Weymouth**  
 AREA DEFINITION: The waters and flats to extreme low water in Kings Cove, inside or southeast of a line drawn from the southernmost extremity of the bulkhead on the Sprague Edison property to the pier behind #1 Fore River Ave. on the westerly extremity of Wessagussett Beach, in the town of Weymouth.
- GBH1.21      **Fore River**  
 AREA DEFINITION: The waters and flats of the Weymouth Fore River to extreme low water, east of a line drawn from the southwesterly corner of the Fore River Power Station property in a southerly direction to the foot of Pleasantview Avenue in Weymouth Heights, excluding those portions of Mill Cove east of a line drawn in a southerly direction from the foot of Gilmore Street to the foot of Clematis Avenue in Weymouth Heights.
- GBH1.23      **Town River Bay north of Phillips Head in Quincy**  
 AREA DEFINITION: The waters and flats to extreme low water of Town River Bay, situated between Phillips Head on Germantown Point and the foot of Wilgus Rd. in the City of Quincy, excluding that portion from #20 Captains Walk to the Palmer Street Market.
- GBH1.25      **The flats around Gull Point in Quincy**  
 AREA DEFINITION: The waters and flats of the Weymouth Fore River and Rock Island Cove to extreme low water, from the southernmost tip of Germantown Point north and west to the ramp at the foot of Brockton Ave. in the City of Quincy.
- GBH1.26      **North Side of Rock Island Cove in Quincy**  
 AREA DEFINITION: The waters and flats of Rock Island Cove to extreme low water, from the pier behind #236 Rock Island Road south and west to the foot of Camden St. in the City of Quincy.
- GBH1.27      **Edgewater—Raccoon Island**  
 AREA DEFINITION: The waters and flats to extreme low water from the Quincy Yacht Club south to the pier behind #236 Rock Island Road located on Rock Island Head, in the City of Quincy.

- GBH1.29      **Weymouth Back River in Weymouth—Great Esker Park**  
AREA DEFINITION: The waters and flats to extreme low water of the Weymouth Back River in the Town of Weymouth south of the Rt. 3A highway bridge and north of a line drawn from a white marker with red/orange top located on the eastern shore in Bare Cove Park, Hingham, to a white marker with red/orange top located on the southern end of Whale Island, to a white marker with red/orange top located on the western shore in Great Esker Park, Weymouth.

## **GBH2**

- GBH2.1      **Chickatabot beach in Quincy—the Moons**  
AREA DEFINITION: The waters and flats to extreme low water of Quincy Bay from #90 Shore Ave. southeast to 797 Sea St., including those flats known as the “Moons”.
- GBH2.2      **Merrimount Beach and Southeast End of Wollaston Beach in Quincy—Caddy Park**  
AREA DEFINITION: The waters and flats to extreme low water of Quincy Bay from the intersection of Fenno St. and Quincy Shore Dr. south to #90 Shore Dr.
- GBH2.4      **South of the Mosswatussett Hummock in Quincy—Best Buy**  
AREA DEFINITION: The waters and flats to extreme low water of Quincy Bay situated north of a line drawn from the traffic lights on Quincy Shore Dr. at the foot of Billings St. to the Fire Academy’s water holding tank on Moon Head and situated south and west of the southern end of East Squantum Street.
- GBH2.5      **Orchard Street Beach**  
AREA DEFINITION: The waters and flats to extreme low water of Quincy Bay in the City of Quincy from the southern end of East Squantum Street to the northeastern point on Moon Island.

## **GBH3**

- GBH3.2      **Causeway**  
AREA DEFINITION: The waters and flats to extreme low water of Dorchester Bay, inside a line drawn from the northeastern extremity of the seawall surrounding Boston Harbor Marina northeasterly to the circular concrete structure west of Chapel Rocks at Nickerson Beach in Quincy.
- GBH3.6      **Carson Beach in South Boston**  
AREA DEFINITION: The waters and flats to extreme low water, of Old Harbor in Boston from the westerly bulkhead of the L Street Bathhouse west and south to the stone stairway at the northern end of Westwind Road in the Harbor Point neighborhood.
- GBH3.7      **Pleasure Bay Lagoon in Boston**  
AREA DEFINITION: The waters and flats of Pleasure Bay Lagoon in Boston.
- GBH3.9      **Thompson Island**  
AREA DEFINITION: The waters and flats to extreme low water of Thompson Island in Boston.
- GBH3.10      **Long Island**  
AREA DEFINITION: The waters and flats to extreme low water of Long Island in Boston.
- GBH3.11      **Malibu and Savin Hill Beaches**  
AREA DEFINITION: The waters and flats to extreme low water of Malibu Beach and Savin Hill Beach in the City of Boston.



## **GBH5**

- GBH5.1      The area known as “The Shores” in Winthrop**  
AREA DEFINITION: The waters and flats to extreme low water, from the Otis St. pier west and north to Loring St. ramp, excluding GBH5.15 (the area known as Crystal Cove) and Prohibited areas GBH5.16, GBH5.17, and GBH5.18.
- GBH5.2      The area known as “The Airport” near Logan**  
AREA DEFINITION: The waters and flats to extreme low water, bordering Logan Airport from the intersection of taxiway November and Runway 15 to the eastern end of Runway 27.
- GBH5.3      Governors Island at Logan Airport**  
AREA DEFINITION: The waters and flats to extreme low water, bordering Logan Airport from the eastern end of Runway 27 to the southerly end of the airport, formerly known as Governors Island.
- GBH5.4      Wood Island Flat near Logan**  
AREA DEFINITION: The waters and flats to extreme low water in East Boston: east of a line drawn from the boat ramp at the East Boston Yacht Club to the old Memorial Park bulkhead at Logan Airport; south of the channel extending from Horace Street; north and west of the intersection of Runway 15 and taxiway November; west of the channel running parallel to Runway 22R.
- GBH5.5      Snake Island in Winthrop**  
AREA DEFINITION: The waters and flats to extreme low water, of Snake Island in the Town of Winthrop.
- GBH5.9      Orient Heights in East Boston**  
AREA DEFINITION: The waters and flats to extreme low water from the Orient Heights Yacht Club on Bayswater Street to Annavoy Street in East Boston.
- GBH5.15     Crystal Cove**  
AREA DEFINITION: The waters and flats to extreme low water, east of a line drawn from the south west corner of the parking lot at the Winthrop Public landing northwesterly to Elmwood Court.

## **N2**

- N2.1          Merrimack River Estuary**  
AREA DEFINITION: The waters, flats, and tributaries of the Merrimack River estuary in the City of Newburyport and the Town of Salisbury within the following metes and bounds: south of a line drawn due east from a red/orange marker located at the confluence of Black Rock Creek and Allen Creek to a red/orange marker on the opposite bank of Black Rock Creek; east of a line drawn due south from a red/orange marker on the north bank of the Merrimack River to United States Coast Guard (USGC) light No. “18” known as the North Pier or icebreaker; north of a line running from USGC light No. “18” to USCG buoy No. “15”, to USGC buoy No. “8”; east and south of line drawn from USGC buoy No. “8” to the gunners blind on the northeast corner of Woodbridge Island; north and west of the Newbury/Newburyport town line running northeastward from the southeast corner of Woodbridge Island, across the northwest corner of Chaces Island, and Old Point Road to the eastern shore of The Basin on Plum Island; west of the Newbury/Newburyport town line running from the southeast corner of Woodbridge Island to the south bank of the Merrimack River; and east of line drawn from the bus stop on Water Street near Goodwin Avenue in Newburyport to the western most point of Woodbridge Island. The N2.1 definition does not include Middle and Morrill Creeks in the town of Salisbury, which are defined separately under the N2.2 designation.

N2.2            **Middle and Morrill Creeks**  
AREA DEFINITION: The waters and flats of Middle and Morrill Creeks in the Town of Salisbury.

**N26**

N26.1           **Lower Pines River and Center Bar**  
AREA DEFINITION: The waters and flats of the Pines River in Revere and Saugus from an imaginary line drawn from the MBTA Commuter Railroad Bridge on the Saugus River including the flat known as Christmas, across the Pines River to Gibson Park in Revere and upstream to the Route 107 bridge over the Pines River.

N26.4           **Seaplane Basin**  
AREA DEFINITION: The waters and flats of that section of the upper reaches of the Pines River known as 'Seaplane Basin' situated east of US Route 1 and south of Town Line Brook in the City of Revere.

N26.7           **Point of Pines**  
AREA DEFINITION: The waters and flats to extreme low water in the City of Revere from Gibson Park on the Pines River to Carey Circle on Broad Sound.