



Treatment Area

Sub-Transmission Line

Sub-Transmission Poles

Street ROW

Substation

NHESP Priority Habitats

Potential Vernal Pools

NHESP Certified Vernal Pools

Public Water Supply Wells

Private Wells

All Roads-NoSpray

Well Type: Other 250' Buffer

Active/Inactive

Active

Inactive

Well Type: GPW/Null 400' Buffer

Active/Inactive

Active

Inactive

250' Surface Water Setback

5 Mile Watershed Buffer

Mass DEP Wetlands

BOG

DEEP MARSH

OPEN WATER

SALT MARSH

SHALLOW MARSH MEADOW OR FEN

SHRUB SWAMP

WOODED SWAMP CONIFEROUS

WOODED SWAMP DECIDUOUS

WOODED SWAMP MIXED TREES

Westminster

Fitchburg

Leominster

Lunenburg

2021 Herbicide Treatment Area  
Fitchburg 1 of 6

Disclaimer: Until has prepared these maps based on best available information. The information provided is not warranted for accuracy and may be incomplete. Field verification is advised for all information shown on the maps.

SCALE

0 250 500 1,000 Feet

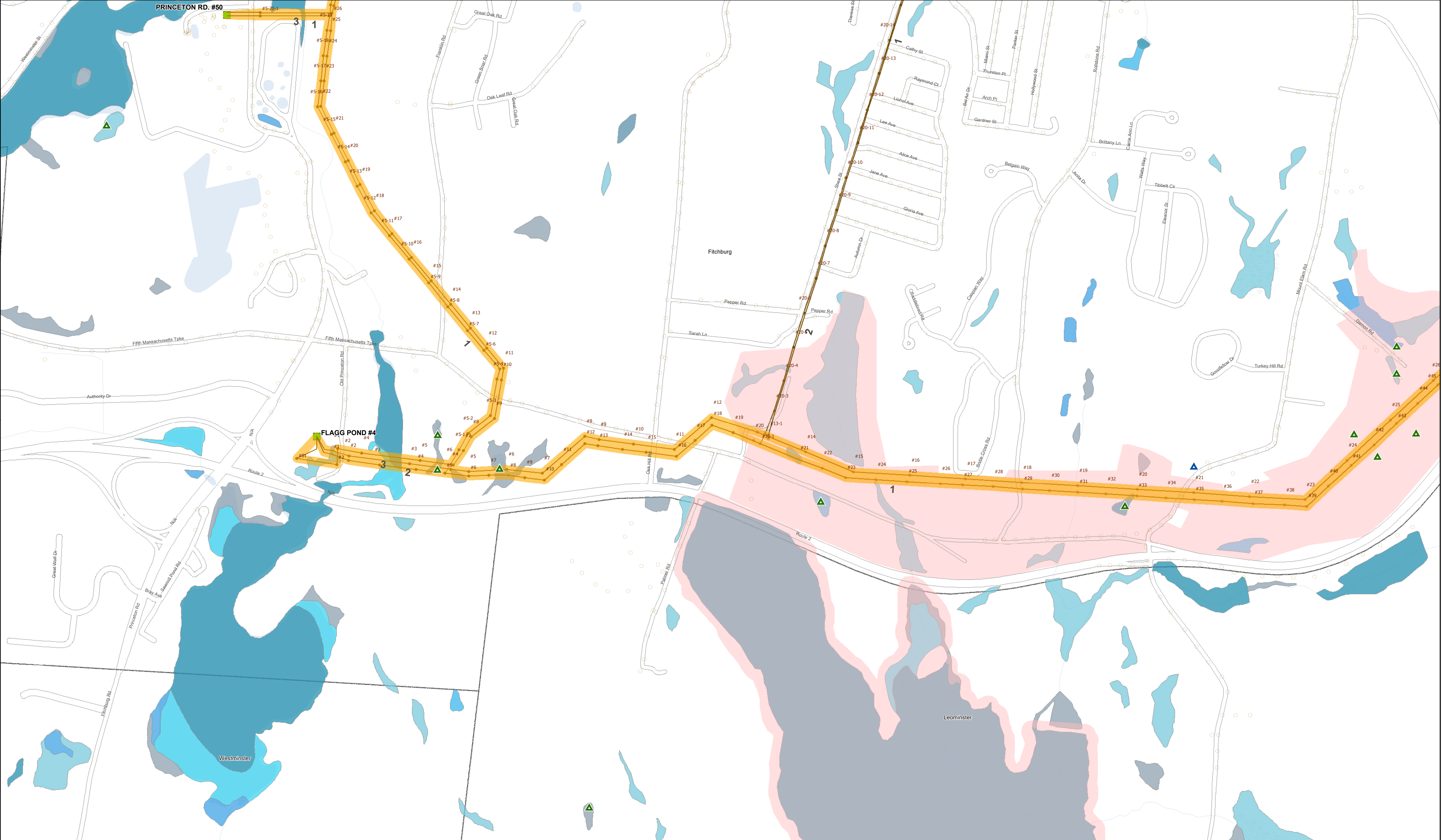
N

W

E

S

DATE  
4/20/2021



Treatment Area

Sub-Transmission Line

Sub-Transmission Poles

Street ROW

Substation

NHESP Priority Habitats

Potential Vernal Pools

NHESP Certified Vernal Pools

Public Water Supply Wells

Private Wells

All Roads-NoSpray

Well Type: Other 250' Buffer

Active/Inactive

Active

Inactive

Well Type: GPW/Null 400' Buffer

Active/Inactive

Active

Inactive

250' Surface Water Setback

5 Mile Watershed Buffer

Mass DEP Wetlands

BOG

DEEP MARSH

OPEN WATER

SALT MARSH

SHALLOW MARSH MEADOW OR FEN

SHRUB SWAMP

WOODED SWAMP CONIFEROUS

WOODED SWAMP DECIDUOUS

WOODED SWAMP MIXED TREES

Westminster

Fitchburg

Lunenburg

Leominster

2021 Herbicide Treatment Area

Fitchburg 2 of 6

Disclaimer: Unifit has prepared these maps based on best available information. The information provided is not warranted for accuracy and may be incomplete. Field verification is advised for all information shown on the maps.

SCALE

0 250 500 1,000 Feet

N

W

E

S

DATE

4/20/2021

Unifit



Treatment Area

Sub-Transmission Line

Sub-Transmission Poles

Street ROW

Substation

NHESP Priority Habitats

Potential Vernal Pools

NHESP Certified Vernal Pools

Public Water Supply Wells

Private Wells

All Roads-NoSpray

Well Type: Other 250' Buffer

Active/Inactive

Active

Inactive

Well Type: GPW/Null 400' Buffer

Active/Inactive

Active

Inactive

250' Surface Water Setback

5 Mile Watershed Buffer

Mass DEP Wetlands

BOG

DEEP MARSH

OPEN WATER

SALT MARSH

SHALLOW MARSH MEADOW OR FEN

SHRUB SWAMP

WOODED SWAMP CONIFEROUS

WOODED SWAMP DECIDUOUS

WOODED SWAMP MIXED TREES

Fitchburg

Leominster

Westminster

2021 Herbicide Treatment Area

Fitchburg 3 of 6

Disclaimer: Until has prepared these maps based on best available information. The information provided is not warranted for accuracy and may be incomplete. Field verification is advised for all information shown on the maps.

SCALE

0 250 500 1,000 Feet

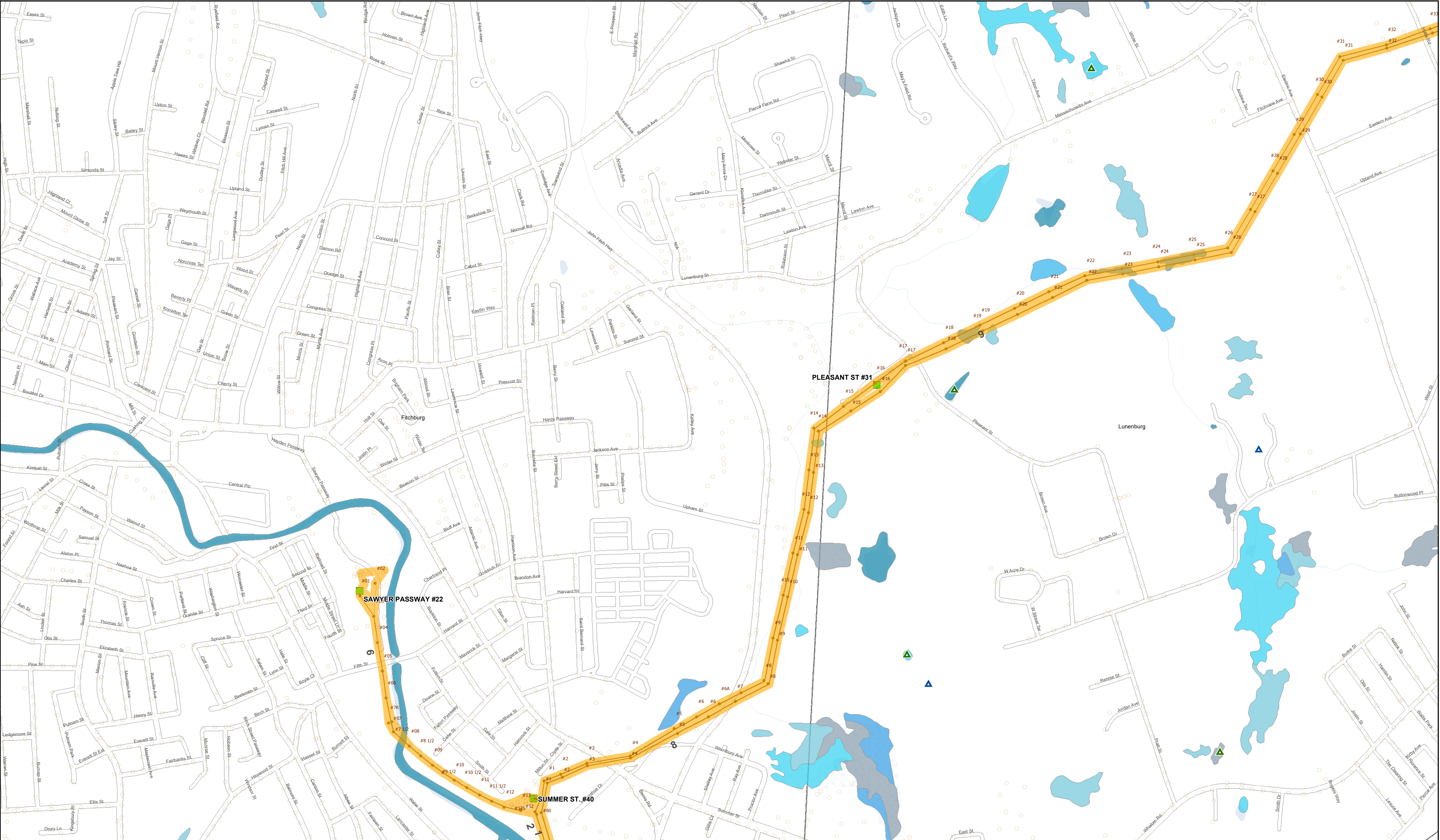
W E

S N

DATE

4/20/2021

Until



Treatment Area

Sub-Transmission Line

Sub-Transmission Poles

Street ROW

Substation

All Roads-NoSpray

NHESP Priority Habitats

Potential Vernal Pools

NHESP Certified Vernal Pools

Public Water Supply Wells

Private Wells

Well Type: Other 250' Buffer

Active/Inactive

Active

Inactive

Well Type: GPW/Null 400' Buffer

Active/Inactive

Active

Inactive

250' Surface Water Setback

5 Mile Watershed Buffer

Mass DEP Wetlands

BOG

DEEP MARSH

OPEN WATER

SALT MARSH

SHALLOW MARSH MEADOW OR FEN

SHRUB SWAMP

WOODED SWAMP CONIFEROUS

WOODED SWAMP DECIDUOUS

WOODED SWAMP MIXED TREES

Fitchburg

Lunenburg

2021 Herbicide Treatment Area

Fitchburg 4 of 6

Disclaimer: Until has prepared these maps based on best available information. The information provided is not warranted for accuracy and may be incomplete. Field verification is advised for all information shown on the maps.

SCALE

0 250 500 1,000 Feet

N

W

E

S

DATE

4/20/2021

Until



Treatment Area

Sub-Transmission Line

Sub-Transmission Poles

Street ROW

Substation

NHESP Priority Habitats

Potential Vernal Pools

NHESP Certified Vernal Pools

Public Water Supply Wells

Private Wells

All Roads-NoSpray

Well Type: Other 250' Buffer

Active/Inactive

Active

Inactive

Well Type: GPW/Null 400' Buffer

Active/Inactive

Active

Inactive

Mass DEP Wetlands

BOG

DEEP MARSH

OPEN WATER

SALT MARSH

SHALLOW MARSH MEADOW OR FEN

SHRUB SWAMP

WOODED SWAMP CONIFEROUS

WOODED SWAMP DECIDUOUS

WOODED SWAMP MIXED TREES

250' Surface Water Setback

5 Mile Watershed Buffer

Fitchburg

Lunenburg

Shirley

Townsend

2021 Herbicide Treatment Area

Fitchburg 5 of 6

Disclaimer: Until has prepared these maps based on best available information. The information provided is not warranted for accuracy and may be incomplete. Field verification is advised for all information shown on the maps.

SCALE

0 250 500 1,000 Feet

W

N

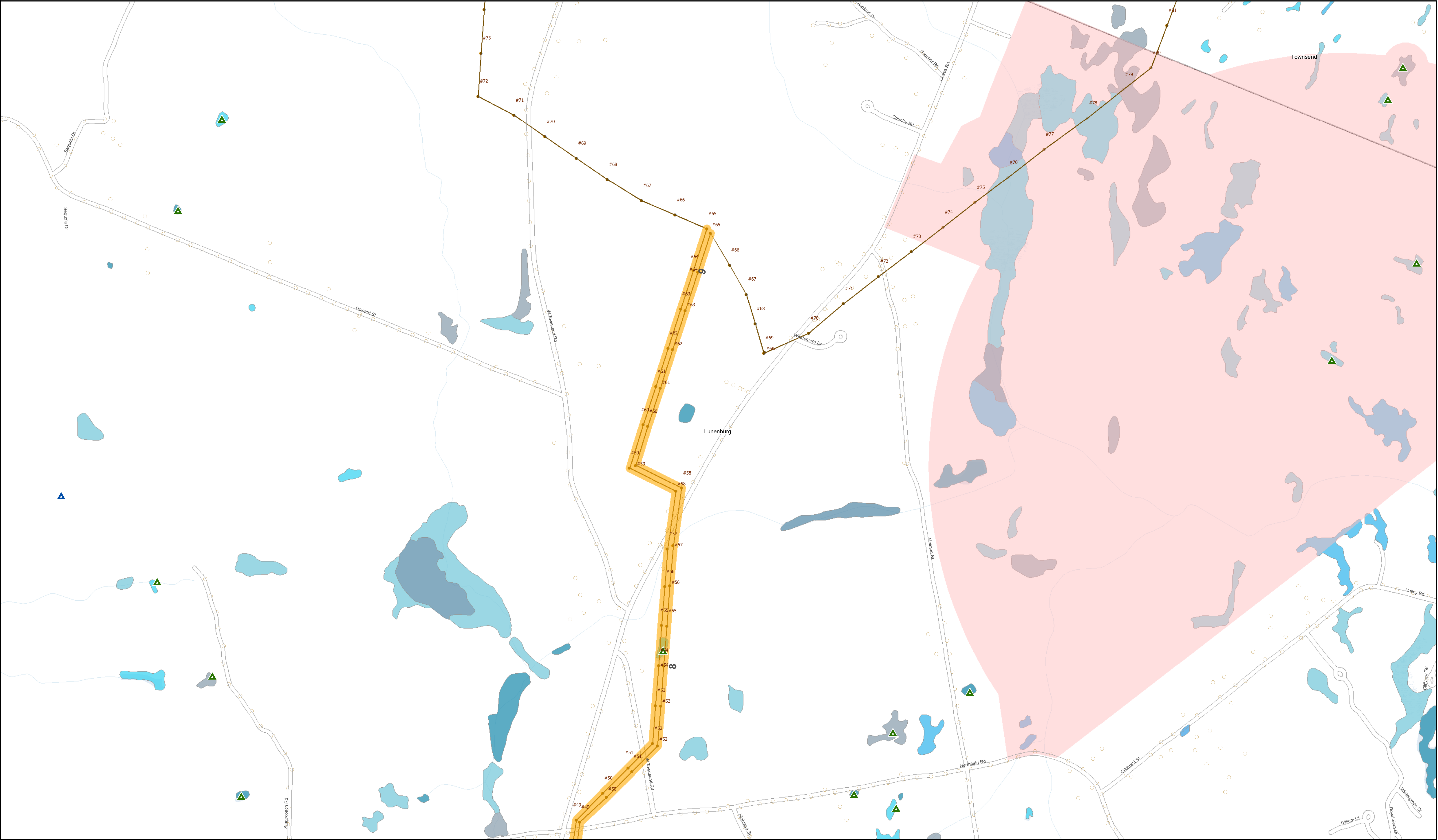
E

S

DATE

4/20/2021

Until



Treatment Area	NHESP Priority Habitats	<b>Well Type: Other 250' Buffer</b>	<b>Well Type: GPW/Null 400' Buffer</b>	<b>Mass DEP Wetlands</b>	SHALLOW MARSH MEADOW OR FEN
Sub-Transmission Line	Potential Vernal Pools	<b>Active/Inactive</b>	<b>Active/Inactive</b>	BOG	SHRUB SWAMP
Sub-Transmission Poles	NHESP Certified Vernal Pools	Active	Active	DEEP MARSH	WOODED SWAMP CONIFEROUS
Street ROW	Public Water Supply Wells	Inactive	Inactive	OPEN WATER	WOODED SWAMP DECIDUOUS
Substation	Private Wells		250' Surface Water Setback	SALT MARSH	WOODED SWAMP MIXED TREES
All Roads-NoSpray			5 Mile Watershed Buffer		

### 2021 Herbicide Treatment Area Fitchburg 6 of 6

Disclaimer: Until has prepared these maps based on best available information. The information provided is not warranted for accuracy and may be incomplete. Field verification is advised for all information shown on the maps.

SCALE  
0 250 500 1,000 Feet

DATE  
4/20/2021