

# MASSACHUSETTS COMMERCIAL FISHING PORT PROFILES

The **Massachusetts Commercial Fishing Port Profiles** were developed through a collaboration between the Massachusetts Division of Marine Fisheries, the University of Massachusetts Boston's Urban Harbors Institute, and the Cape Cod Commercial Fishermen's Alliance. Using data from commercial regional permits, the Atlantic Coastal Cooperative Statistics Program's (ACCSP) Standard Atlantic Fisheries Information System (SAFIS) Dealer Database, and harbormaster and fishermen surveys, these profiles provide an overview of the commercial fishing activity and infrastructure within each municipality. The Port Profiles are part of a larger report which describes the status of the Commonwealth's commercial fishing and port infrastructure, as well as how profile data can inform policy, programming, funding, infrastructure improvements, and other important industry-related decisions.

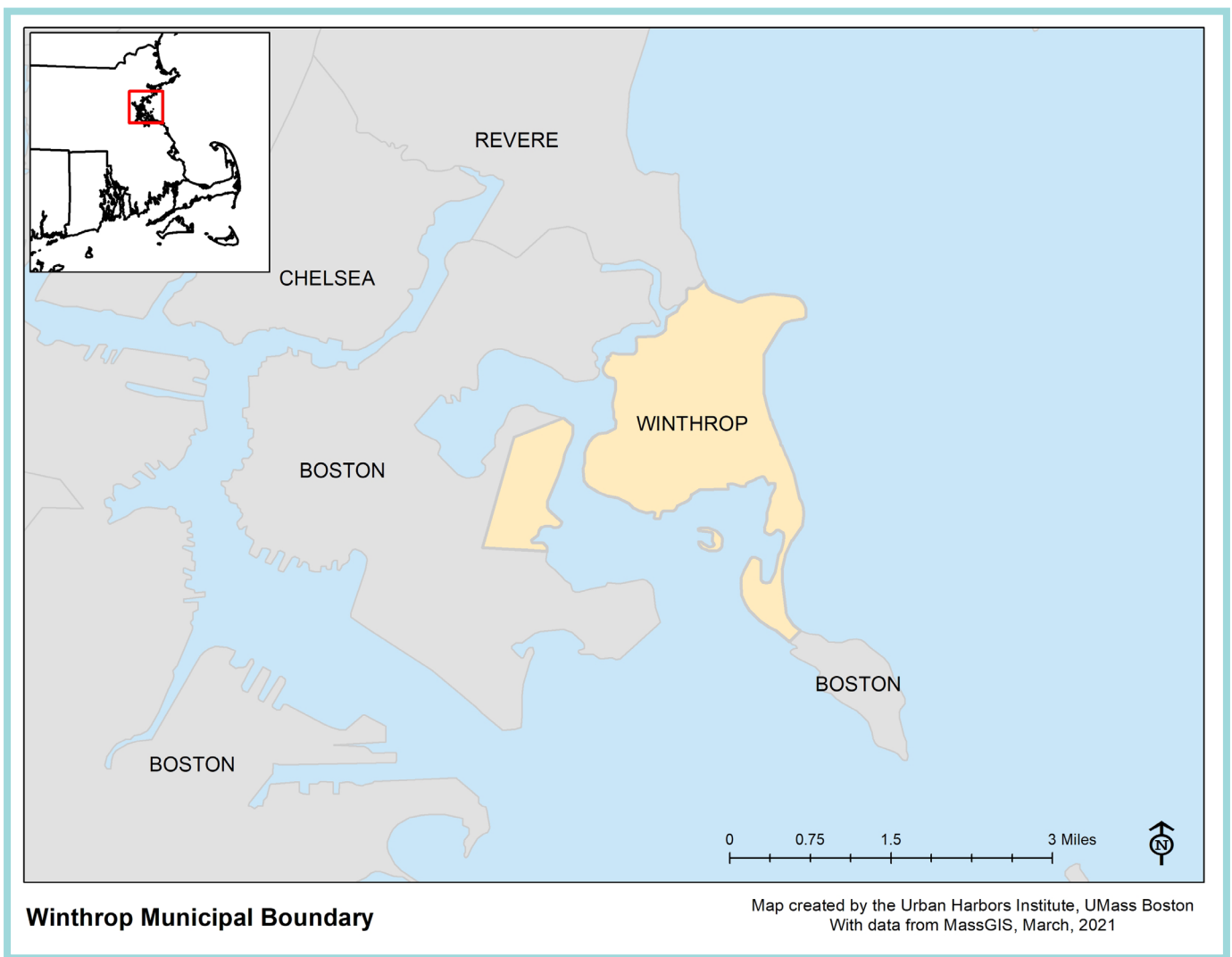
For the full report, visit the Massachusetts Division of Marine Fisheries website.



URBAN HARBORS INSTITUTE  
UNIVERSITY OF MASSACHUSETTS BOSTON







### Key Terms:

**Permitted Harvesters:** Commercially permitted harvesters residing in the municipality

**Vessels:** Commercially permitted vessels with the municipality listed as the homeport

**Trips:** Discrete commercial trips unloading fish or shellfish in this municipality

**Active Permitted Harvesters:** Commercially permitted harvesters with at least one reported transaction in a given year

**Active Dealers:** Permitted dealers with at least one reported purchase from a harvester in a given year

**Ex-Vessel Value:** Total amount (\$) paid directly to permitted harvesters by dealers at the first point of sale

# WINTHROP

Located in the Greater Boston Area, Winthrop has one main harbor named Winthrop Harbor.

Permitted commercial fisheries, which may or may not have been active during the survey period, include:

- Lobster Pot
- For Hire/Charter



Photo Source: Google Earth

## 2018 Overview

Source: DMF Permitting and Statistics Data; ACCSP Data Warehouse



### Winthrop's commercial fishery had:

- 21** permitted harvesters with a Winthrop address
- 33** vessels with a Winthrop homeport
- 382** trips landing in Winthrop
- 11** active permitted harvesters landing in Winthrop
- 4** active dealers purchasing in Winthrop



### Commercial harvesters landed the following in Winthrop in 2018:

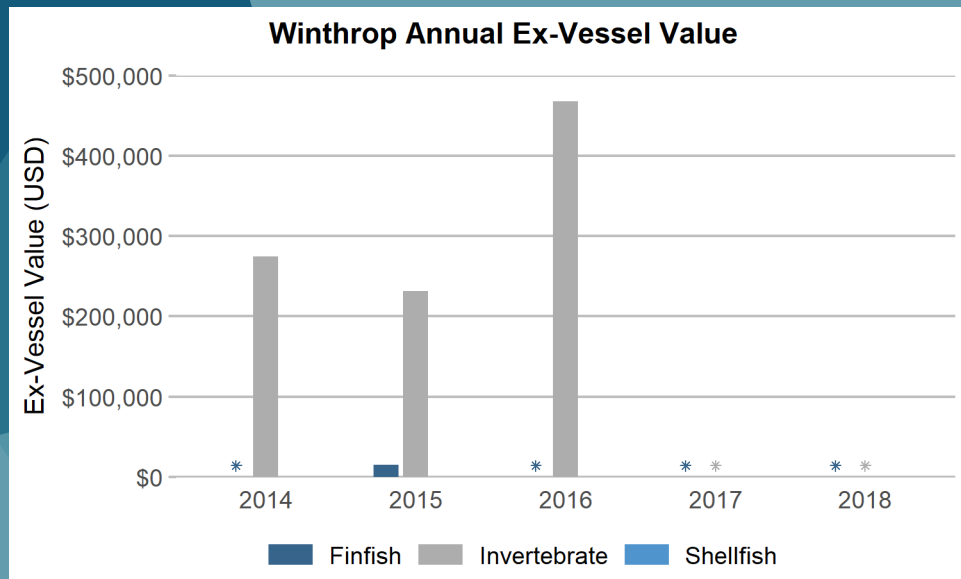
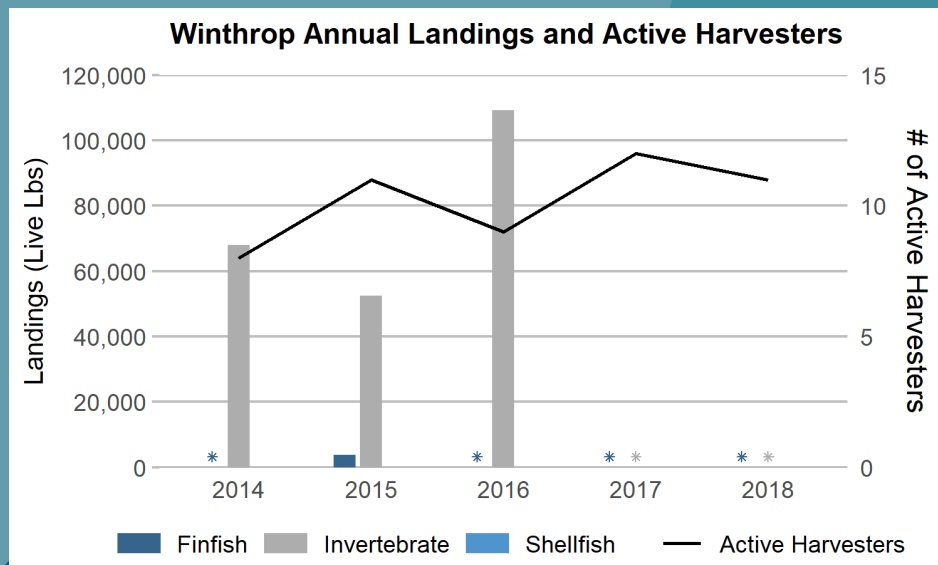
**91,042** pounds of catch with an ex-vessel value of **\$400,468**

The top-ranked species, by dollar value, landed between 2014-2018 included:

- American Lobster
- Striped Bass
- Bluefin Tuna

# 5 Year Trends in Commercial Landings and Value

Source: DMF Permitting and Statistics Data; ACCSP Data Warehouse



\* = CONFIDENTIAL, as fewer than three harvesters, vessels, and/or dealers reported in this municipality.

# Status of the Commercial Fishing Industry

Source: 2019 Harbormaster and Harvester Survey Data

Winthrop's commercial fishing fleet consists of both trailered and non-trailered vessels. Anecdotal information reports that Winthrop Harbor has not seen a large change in the fisheries in the last 10 years.



Source: Google Earth

## Commercial Fishing Infrastructure



### Infrastructure upgrades in last ten years:

- New pier and floats
- New Harbormaster office
- New boat ramp



### Current infrastructure:

#### Challenges

- Lack of docking space
- Shallow water/need for dredging
- Permitting process for infrastructure
- Limited parking
- Lack of transient port accommodations
- Expensive slip/mooring fees

#### Needs

- Dredging
- Additional dock space and floats (including for offloading)



### Infrastructure dedicated solely to commercial fishermen:

- Moorings: None
- Slips: 2 at the town marina
- Broadside berthing: None



### In 2018, the municipality charged for the following services:

- Moorings: \$200/year
- Slips: Variable
- Launch: \$50/launch

Type of Infrastructure	Available?
Ice	
Bait storage	
Trash disposal	
Commerical offloading	
Hoist	
Dock space	
Gear storage	
Mooring space	
Fueling stations	
Vessel repair	
Launch ramp	
Parking for fishermen	
Parking for seafood trucks	
Other	

= Available