

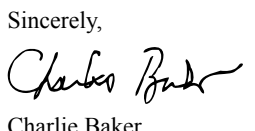
WELCOME TO MASSACHUSETTS!

On behalf of the Commonwealth, welcome to Massachusetts. In our great state, you can enjoy the rolling hills of the west and in under three hours travel east to visit our pristine beaches. You will find a state full of history and rich in diversity that opens its doors to millions of visitors every year.

From Pittsfield to Provincetown, Stockbridge to Sandwich, Fall River to Fitchburg, and New Bedford to Newburyport, you will find wonderful people who are proud of their communities and their state. Whether it's a boat captain or an innkeeper, an artist or a mechanic, the people of the Bay State are always ready to welcome you and share their enthusiasm for their home.

Whether you are looking to walk in the footsteps of America's first patriots, hike in the Berkshires, bike through the Blackstone Valley, watch a baseball game at our nation's oldest ballpark, visit a local farm, country store, or museum, listen to a world class symphony orchestra or just enjoy a lobster dinner on the beach at sunset, you can do it all here in Massachusetts.

I hope you enjoy your time here in our great Commonwealth, and create some lasting memories that you and your family will share for a lifetime.

Sincerely,

 Charlie Baker
 Governor

Charles D. Baker
 Governor

Karyn Polito
 Lt. Governor


Stephanie Pollack
 Secretary & CEO,
 MassDOT

MASSACHUSETTS **massDOT**
 Massachusetts Department of Transportation

Este mapa está disponible en español en: www.mass.gov/massdot/transportationmap
 Este mapa está disponible em português na página: www.mass.gov/massdot/transportationmap
 地圖的中文版本地址在: www.mass.gov/massdot/transportationmap

Printed on recycled paper

MASSACHUSETTS
 Official Transportation Map



CONTACT INFORMATION
 EMERGENCY ASSISTANCE Fire, Police, Ambulance: 911

MASSACHUSETTS DEPARTMENT OF TRANSPORTATION

General Information

MassDOT Headquarters 857-368-4636 (toll free) 877-623-6846 (TTY) 857-368-0655 www.mass.gov/massdot

Registry of Motor Vehicles Division 857-368-8000 (outside Mass.) 800-858-3926 (TTY) 877-768-8833 www.massrmv.com

Massachusetts Bay Transportation Authority (MBTA) 800-392-6100 (TTY) 617-222-5146 www.mbta.com

EPass MA Electronic Toll Collection Program 877-627-7745 (TTY) 508-721-7974 www.mass.gov/epassma

Rail and Transit Division 800-392-6100 (TTY) 617-222-5146 www.mass.gov/massdot/transit

Aeronautics Division 617-412-3680 www.mass.gov/massdot/aeronautics

Massachusetts Travel Information

Dial 511 (toll only) www.mass.gov/511

Massachusetts Office of Travel & Tourism (MOTT) 800-227-6277 617-973-8500 www.massvacation.com

Massachusetts Port Authority/Logan Airport 800-235-6426 (TTY) 800-262-3335 www.massport.com

Massachusetts Dept. of Agricultural Resources 617-626-1700 www.mass.gov/agr

Massachusetts Department of Revenue 800-392-6089 www.mass.gov/dor

MassDOT's Highway Assistance Program, Emergency Service Patrol and Incident Response Vehicle Program are sponsored by **MAPFRE** **Commuter**

Other Travel Services

Amtrak 800-872-7245 (TTY) 800-523-6590 www.amtrak.com

MassRIDES 888-426-6688 www.commuter.com

MBTA PUBLIC TRANSPORTATION

The MBTA runs daily service on buses, trains, trolleys and ferries throughout Boston and surrounding towns. Stations can be identified by a black 'T' on a white, circular sign. Pay your fare with a reusable, rechargeable CharlieCard (plastic) or CharlieTicket (paper) that can be purchased at over 500 fare-vending machines located at all subway stations and Logan airport terminals. At street level stations and local bus stops you pay on board. Unlimited-ride LinkPasses can be purchased at any fare-vending machine. The 1 Day LinkPass and 7 Day LinkPass are valid for local buses, rapid transit, ferries and commuter rail zone 1A. Children 11 and under ride free with an adult. For more information, visit www.mbta.com or call 800-392-6100 or 617-222-5146 (TTY).

LOGAN INTERNATIONAL AIRPORT

Logan Airport is three miles from downtown Boston and is easily accessible by public transportation, taxi, and limousine services. Free shuttles marked "Massport" stop at airline terminals, the Airport rapid transit station (Blue Line), and the water shuttle dock. The Silver Line stops at all airline terminals. For more information, visit www.massport.com or call 800-235-6426 or 800-262-3335 (TTY).

PARK-N-RIDE LOTS

The Commonwealth of Massachusetts invites you to use our convenient Park-N-Ride lots. These lots offer commuters a safe place to leave their vehicles and take advantage of transportation such as carpools, vanpools, or commercial bus services. For more information, please call 888-4-COMMUTE or visit www.mass.gov/massdot/parkandride



Join EZPass MA by logging onto www.mass.gov/epassma or please visit one of our convenient Walk-In Customer Service Centers.

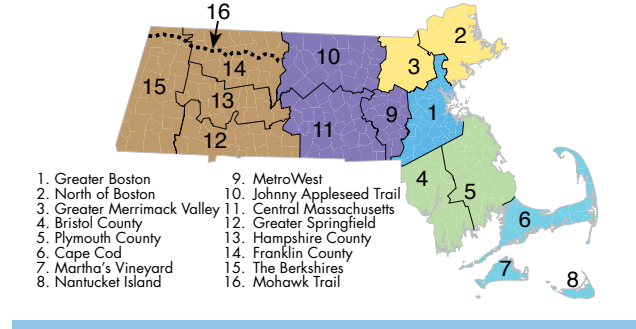
Auburn 27 Midstate Drive, off of Route 12
Natick MassDOT eastbound at the Natick Travel Plaza
East Boston 145 Have Street, Tunnel Administration Building
Saugus Square One Mall, 1201 Broadway, Route 1 South

If a **TTY number is not listed, communication through the statewide relay operator is available at 800-439-2370 (TTY).**

VISITOR INFORMATION

Plan your next visit to Massachusetts at www.massvacation.com or contact the Massachusetts Office of Travel & Tourism by phone 800-227-MASS (6277) or email vacationinfo@state.ma.us. Massachusetts' 16 Regional Tourism Councils are a great resource for local information; see map on next panel.

REGIONAL TOURISM COUNCILS



- GREATER BOSTON CONVENTION & VISITORS BUREAU (1)**
 888-733-2678; www.BostonUSA.com
- NORTH OF BOSTON CONVENTION & VISITORS BUREAU (2)**
 978-465-6553; northofboston.org
- GREATER MERRIMACK VALLEY CONVENTION & VISITORS BUREAU (3)**
 800-215-9805; merrimackvalley.org
- S.E. MASSACHUSETTS CONVENTION & VISITORS BUREAU (4)**
 800-288-6263; visitsemass.com
- PLYMOUTH COUNTY CONVENTION & VISITORS BUREAU (5)**
 800-231-1620; www.seeplymouth.com
- CAPE COD CHAMBER OF COMMERCE (6)**
 888-332-2732; www.capecodchamber.org
- MARtha'S VINEYARD CHAMBER OF COMMERCE (7)**
 800-505-4815; www.mvy.com
- NANTUCKET ISLAND CHAMBER OF COMMERCE (8)**
 508-228-1700; www.nantucketchamber.org
- METROWEST VISITORS BUREAU (9)**
 508-879-5600; www.metrowestvisitors.org
- JOHNNY APPLESEED TRAIL ASSOCIATION (10)**
 978-334-2302; applesed.org
- DISCOVER CENTRAL MASSACHUSETTS (11)**
 508-753-2924; www.discovercentralma.org
- GREATER SPRINGFIELD CONVENTION & VISITORS BUREAU (12)**
 800-727-1548; www.valleyvisitor.com
- HAMPSHIRE COUNTY TOURISM & VISITORS BUREAU (13)**
 413-584-1900; visithamshirecounty.com
- FRANKLIN COUNTY CHAMBER OF COMMERCE (14)**
 413-773-5463; www.franklincc.com
- BERKSHIRE VISITORS BUREAU (15)**
 508-753-2924; www.berkshires.org
- MCHAWK TRAIL ASSOCIATION (16)**
 413-743-8127; www.mchawktrail.com

STATE ROAD LAWS

NONRESIDENTS PRIVILEGES Massachusetts grants the same privileges to nonresidents as to Massachusetts residents.

SPEED LAW Observe posted speed limits.

HAZARDOUS CARGO All hazardous cargo (HC) and cargo tankers are prohibited from the Boston Tunnels.

DRUNK DRIVING LAWS Massachusetts enforces these laws rigorously.

MOBILE ELECTRONIC DEVICE LAWS Operators cannot use any mobile electronic device to write, send, or read an electronic message (including text messages, emails, instant messages, or accessing the internet) while operating a vehicle. Operators under the age of 18 cannot use any mobile electronic device for any reason while operating a motor vehicle. The only exception is for reporting an emergency.

GUN LAW A Massachusetts firearms license is mandatory. The unlicensed or unauthorized carrying of firearms calls for a minimum compulsory jail sentence of one year.

RUBBISH DISPOSAL The disposal of rubbish is prohibited on public highways. Violation may result in a fine of not more than \$200 or more than 33,000 and suspension of driver's license and registration. Please help us keep our highways clean. Please Do Not Litter.

TRUCK IDLING Truck engine idling time at all Massachusetts service areas is restricted to five minutes.

DISABILITY PARKING Special parking spaces for persons with disabilities are provided throughout the state. Massachusetts recognizes official forms of identification used by other states, such as placards, stickers, or plates. Please be advised that vehicles (legally parked) will be ticketed or towed.

EQUAL ACCOMMODATIONS Massachusetts law guarantees advantages, facilities, and privileges of any place to all persons regardless of race, religion, color, gender, gender identity or expression, creed, ancestry, veteran's status, background, national origin, disability, or sexual orientation.

HITCHHIKING IS PROHIBITED ON ALL MASSACHUSETTS STATE HIGHWAYS Massachusetts enforces this law rigorously.

DISABLED VEHICLES If disabled, go to the breakdown lane to the right of the solid line. Turn on hazard lights and remain with the vehicle, but stand on the other side of the guardrail when possible. Use flares to indicate your position on the road. Do not obstruct rear lights. Carry a flashlight at night. Exercise extreme caution.

DISABLED VEHICLES IN TUNNELS Pull to side of road if you can. Activate hazard flashing lights. Call 911 and follow instructions. Stay in your vehicle if it is safe to do so. Wait for emergency responders for assistance.

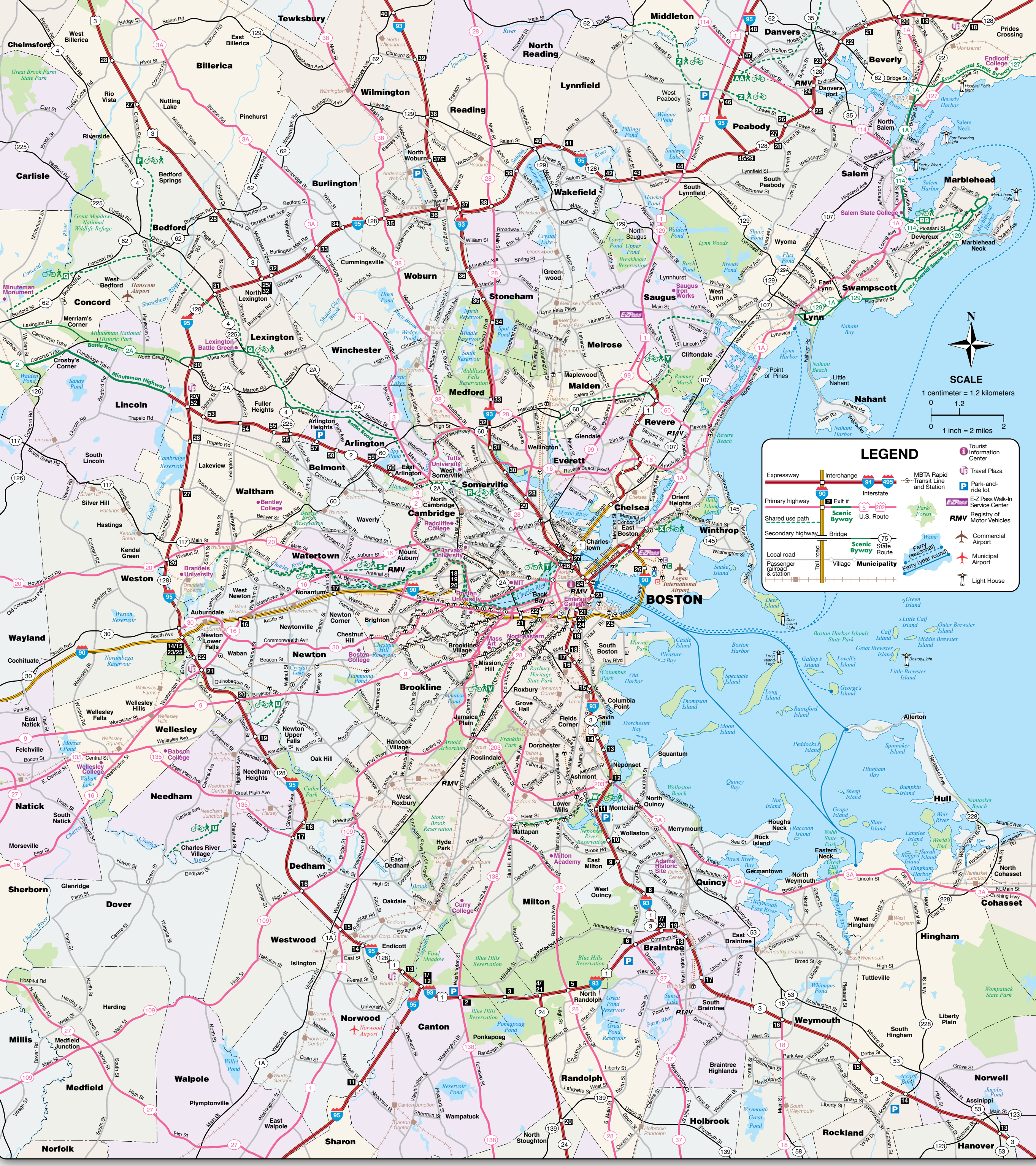
MOVE OVER LAW Move over and slow down for emergency vehicles. SAFETY BELTS Massachusetts law requires all vehicle occupants to be properly restrained by a safety belt or child safety restraint.

PARKING IN SERVICE PLAZA FIRE LANES IS STRICTLY PROHIBITED The lanes are for emergency vehicles only. This law is strictly enforced.

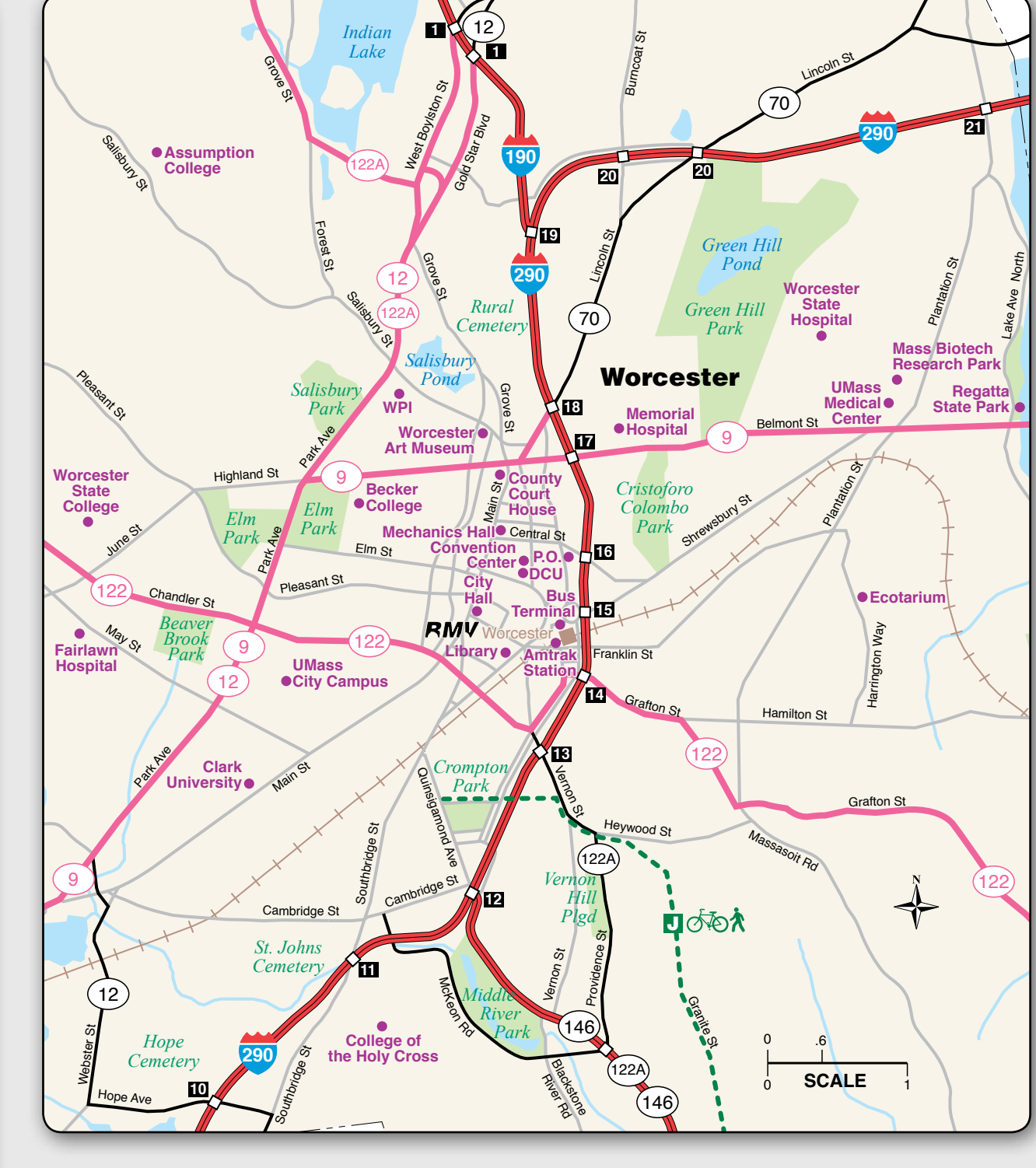
GUARD AGAINST FATALITY If needed, stop at one of the Massachusetts convenient travel plazas to stretch or take a rest.

OTHER IMPORTANT SAFETY REMINDERS For your safety and the safety of others, please: Do not make U-turns. Do not stop in travel lanes. Do not travel in the emergency breakdown lane. Distracted drivers can be dangerous - please use caution at all times behind the wheel.

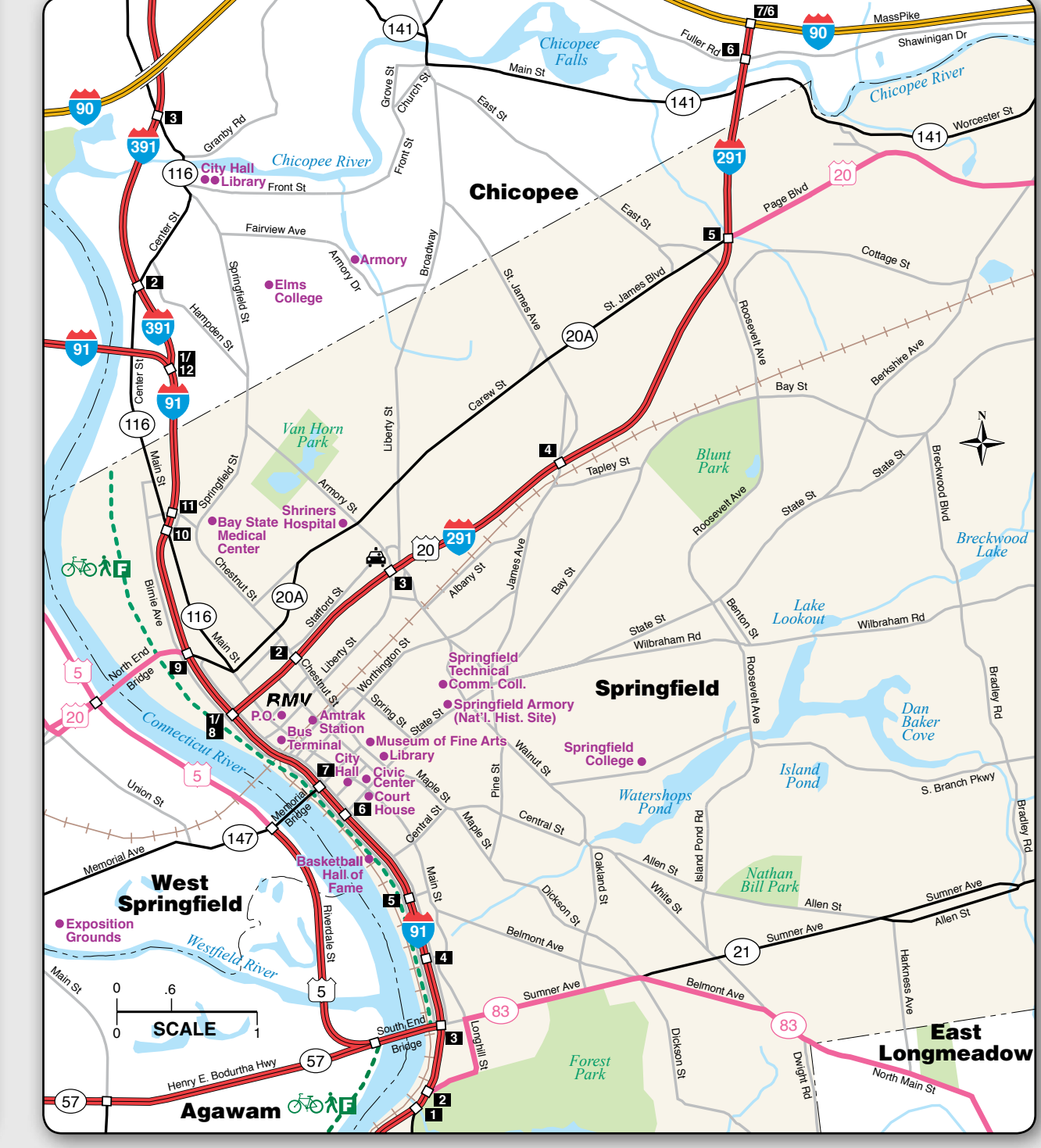
METROPOLITAN BOSTON



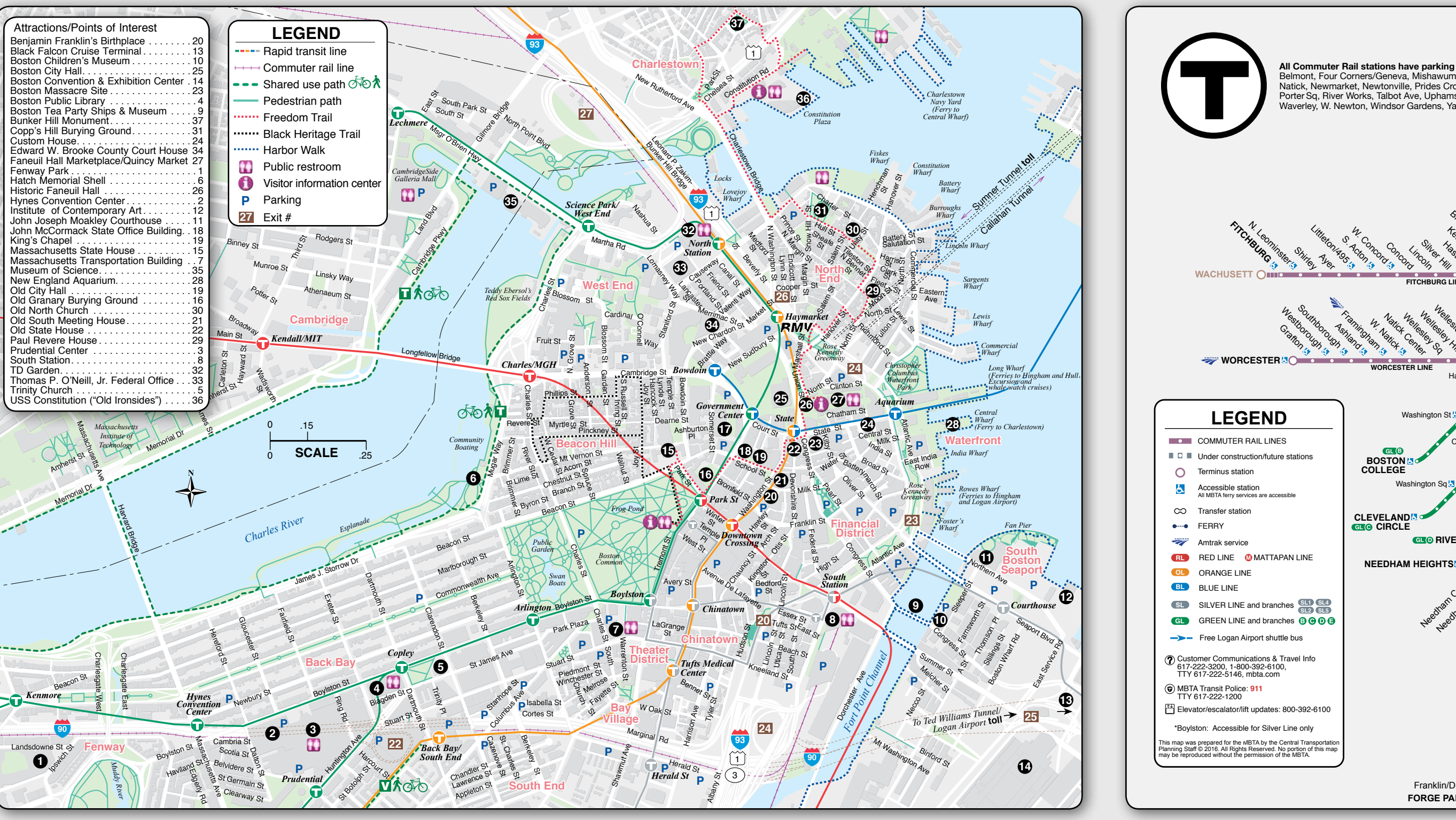
WORCESTER



SPRINGFIELD



DOWNTOWN BOSTON

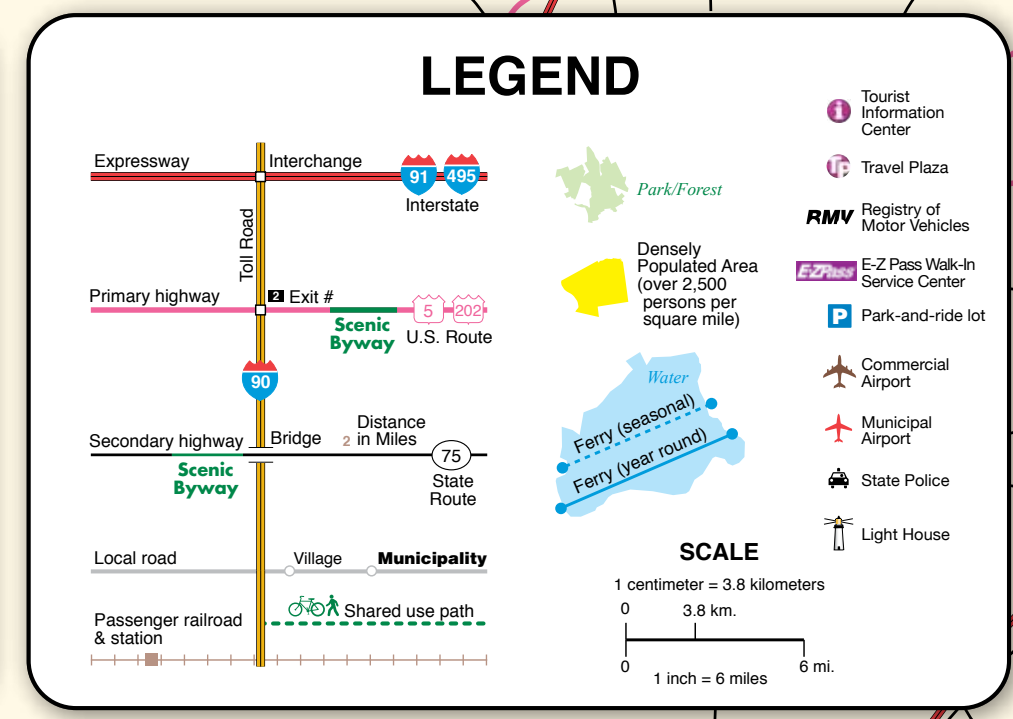
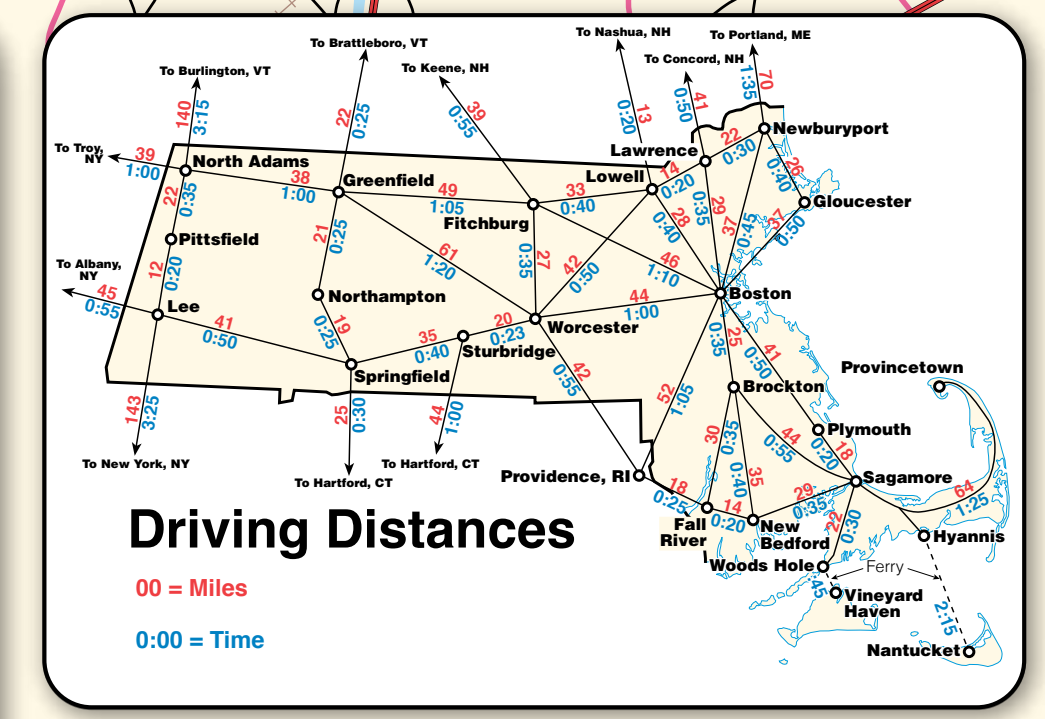
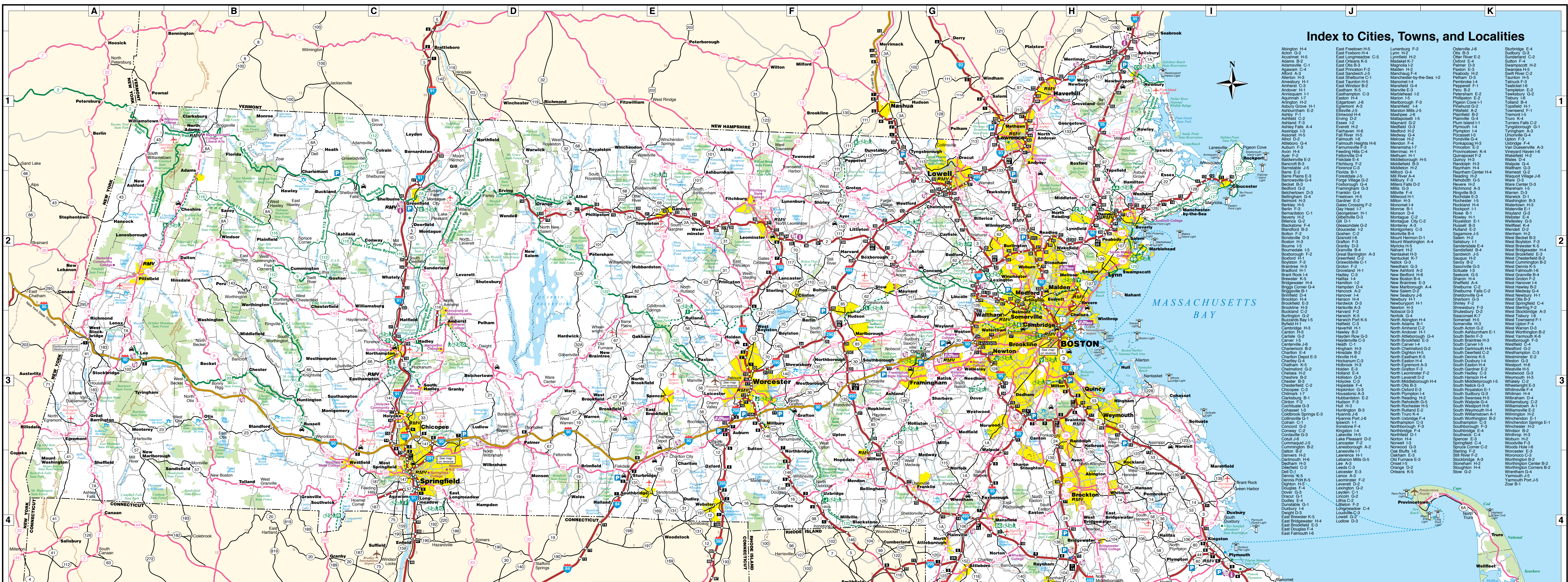


MBTA COMPUTER RAIL/RAPID TRANSIT



Index to Cities, Towns, and Localities

Abington H-4	East Freeborn H-5	Lynn H-2	Oakville J-6	Southbury F-2
Acushnet H-4	East Longmeadow H-5	Lyons H-2	Old River E-2	Sturbridge G-2
Adams E-2	East Longmeadow H-5	Lyons H-2	Old River E-2	Sturbridge G-2
Adams E-2	East Longmeadow H-5	Lyons H-2	Old River E-2	Sturbridge G-2
Adams E-2	East Longmeadow H-5	Lyons H-2	Old River E-2	Sturbridge G-2



TRAVEL SERVICE PLAZAS

All travel plazas have restrooms and are accessible.

I-95 NB: Mansfield, after exit 5. (G-4)	FD, FL, A	RTE. 24 NB: Bridgewater, after exit 14. (H-4)	FD, FL, A
I-95 SB: Salisbury, MA/NH border. (I-1)	FD, FL, A	RTE. 24 SB: Bridgewater, after exit 15. (H-4)	FD, FL, A
I-95 NB: Newton, after exit 22. (G-3)	FD, FL, A	RTE. 128 NB: Beverly, after exit 19. (H-2)	FD, FL, A
I-95 SB: Westwood, after exit 14. (H-3)	V	RTE. 128 SB: Chelmsford, after exit 33. (G-2)	FD, FL, A
I-95 NB: Chelmsford, after exit 32. (G-2)	V	RTE. 128 SB: Merrimac, after exit 33. (H-1)	V
I-95 SB: Sagamore, at exit 1A. (I-5)	FD, A	RTE. 1A NB: Plymouth, after exit 35. (F-2)	FD, FL, A
I-95 NB: Wareham, after exit 20. (I-5)	FD, A	RTE. 1A SB: Lancaster, after exit 35. (F-2)	FD, FL, A
I-95 SB: Wareham, after exit 20. (I-5)	FD, A	RTE. 1A NB: Lee, after exit 1. (A-3)	FD, FL, A
I-95 NB: Wareham, after exit 20. (I-5)	FD, A	RTE. 1A SB: Blandford, after exit 2. (B-3)	FD, FL, A
I-95 SB: Wareham, after exit 20. (I-5)	FD, A	RTE. 1A NB: Ludlow, after exit 7. (D-3)	FD, FL, A
I-95 NB: Wareham, after exit 20. (I-5)	FD, A	RTE. 1A SB: Charlton, after exit 9. (E-3)	FD, FL, A
I-95 SB: Wareham, after exit 20. (I-5)	FD, A	RTE. 1A NB: Framingham, after exit 13. (G-3)	FD, FL, A
I-95 NB: Wareham, after exit 20. (I-5)	FD, A	RTE. 1A SB: Westborough, after exit 11A. (F-3)	FD, FL, A
I-95 SB: Wareham, after exit 20. (I-5)	FD, A	RTE. 1A NB: Westborough, after exit 13. (G-3)	FD, FL, A
I-95 NB: Wareham, after exit 20. (I-5)	FD, A	RTE. 1A SB: Westborough, after exit 13. (G-3)	FD, FL, A

FD = Food, FL = Fuel, A = Tourist Information, V = Vending Machines, A = ATM, RMV = Registry of Motor Vehicles, E-ZPass = E-ZPass Customer Service Center, Boston Common Visitor Information Center 147 Tremont Street 888-SEE BOSTON (888-733-2678)

Shared Use Paths

Ashwahtobee Rail Trail, 12.4 miles	Bruce Freeman Rail Trail, 17.7 miles	Independence Greenway, 3.5 miles
Southwick Trail & Columbia Greenway, 1.4 miles	Cochichewick Rail Trail, 1.4 miles	Border to Boston South, 8.4 miles
Manhan Rail Trail, 8 miles	Upper Charles Rail Trail, 11 miles	Topsheld-Warham-Danvers, 8.4 miles
Mass. Central Rail Trail, 15 miles	Narrow Gauge Rail Trail, 3 miles	Marblehead Bike Paths, 3.9 miles
Franklin County Bikeway, 15 miles	Minuteman Commuter Bikeway, 15 miles	Manhasset Neck, 3.9 miles
Greenfield-Montague, 4.3 miles	Alawife Greenway/Comm. Path, 4 miles	Phonix Bikeway, 3 miles
Connecticut Riverwalk, 2.4 miles	Waterman-Cambridge, 2.5 miles	Quequechan R. Bikeway, 14.2 miles
Redstone Bikeway, 1.4 miles	Dr. Paul Dudley White Bike Path, 20 miles	Cape Cod Canal Bike Trails, 1.4 miles
North Central Pathway, 3.5 miles	Bay Colony Rail Trail, 10 miles	Shining Sea Bike Path, 2 miles
Gardner-Winnonah, 3.5 miles	Pierre Lallemand Bike Path, 3.9 miles	Cape Cod Rail Trail, 25.7 miles
Mass. Central Rail Trail, 10 miles	Negasonic River Greenway, 5 miles	Old Colony Rail Trail, 20 miles
Blackstone Bikeway, 15 miles	Assabet River Rail Trail, 8.4 miles	Martha's Vineyard Bike Paths, 28 miles
Franklin County Bikeway, 15 miles	Assabet River Rail Trail, 8.4 miles	Nantucket Bike Paths, 28 miles

For more information visit www.massdot.state.ma.us/planning/BSG.pdf

