















# 40R Smart Growth Development Berry Center Residential Smart Growth Overlay District, North Reading

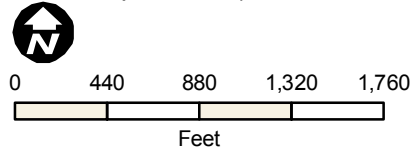


## 40R District

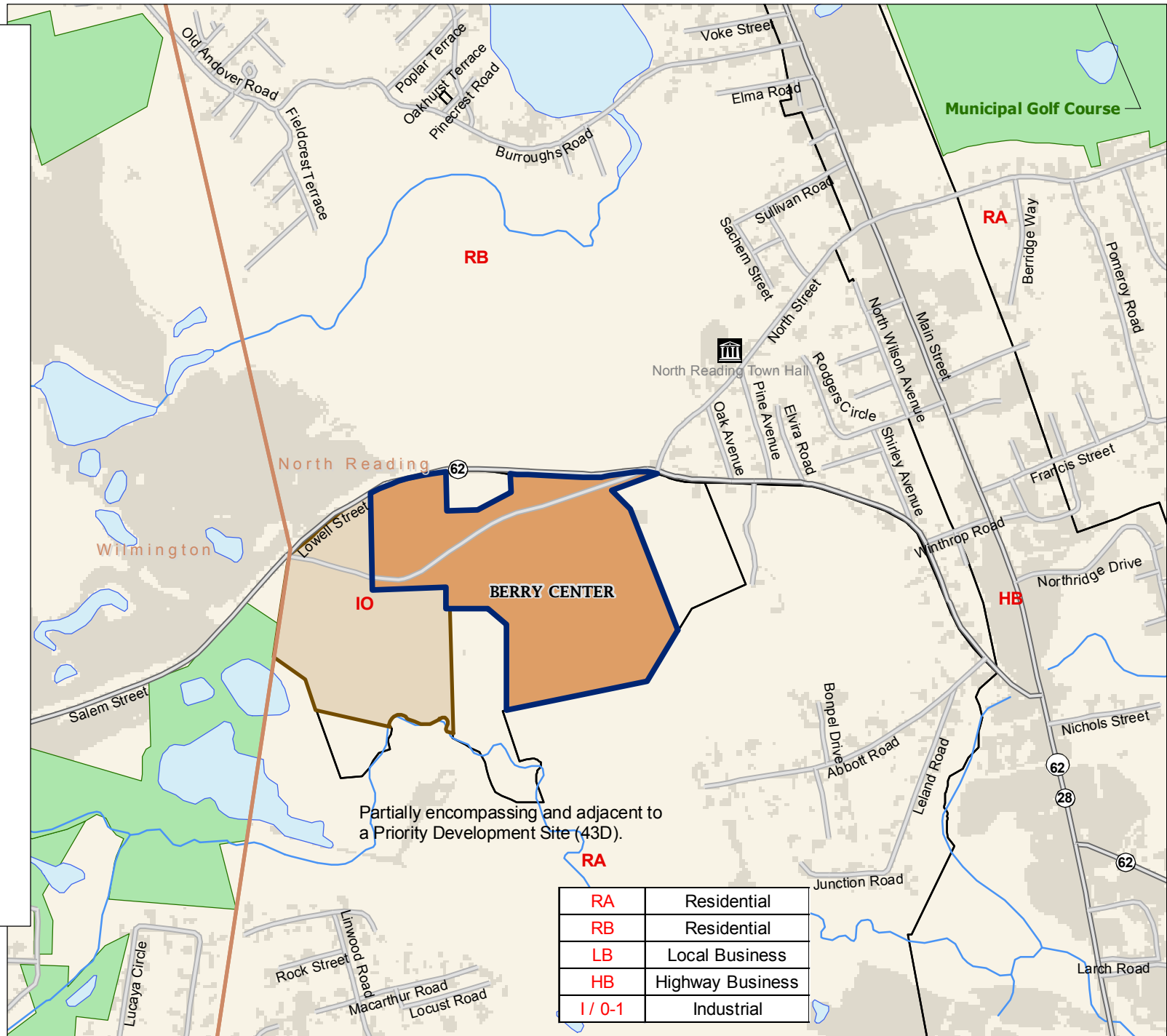
-  40R District Boundary
-  Residential Future Uses
-  Commercial Future Uses
-  Residential & Commercial

## Municipal Features

-  Zoning District Boundary
-  Priority Development Site
-  Library
-  Police Station
-  Schools
-  City Hall
-  Open Space
-  Commuter Rail Stations
-  Commuter Rail Lines
-  (Buildings and pavements represented)



Data Source:  
Department of Housing and  
Community Development  
MassGIS  
Executive Office of Energy and  
Environmental Affairs  
I. McInnes/J. Pfister 3/10/2010



RA	Residential
RB	Residential
LB	Local Business
HB	Highway Business
I / O-1	Industrial