
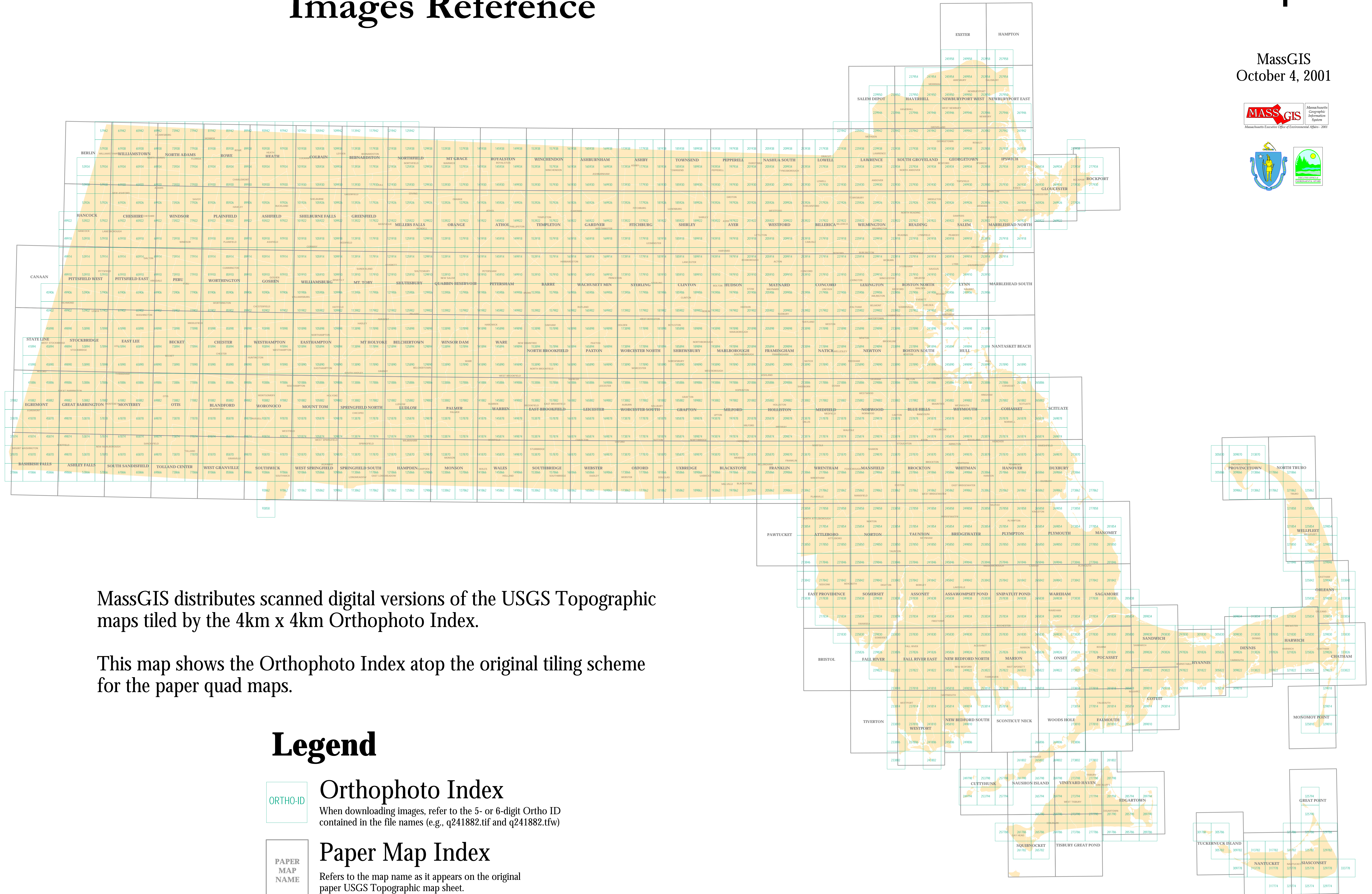



Scanned USGS Topographic Map Images Reference



MassGIS
October 4, 2001



MassGIS distributes scanned digital versions of the USGS Topographic maps tiled by the 4km x 4km Orthophoto Index.

This map shows the Orthophoto Index atop the original tiling scheme for the paper quad maps.

Legend

Orthophoto Index
When downloading images, refer to the 5- or 6-digit Ortho ID contained in the file names (e.g., q241882.tif and q241882.tfw)

Paper Map Index
Refers to the map name as it appears on the original paper USGS Topographic map sheet.

Massachusetts Towns

