

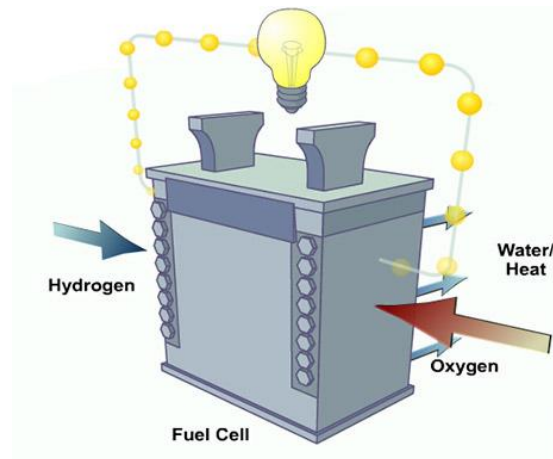


Massachusetts Hydrogen Highway



Massachusetts Hydrogen Coalition

Fuel Cell Members



Energy For A Clean Planet™

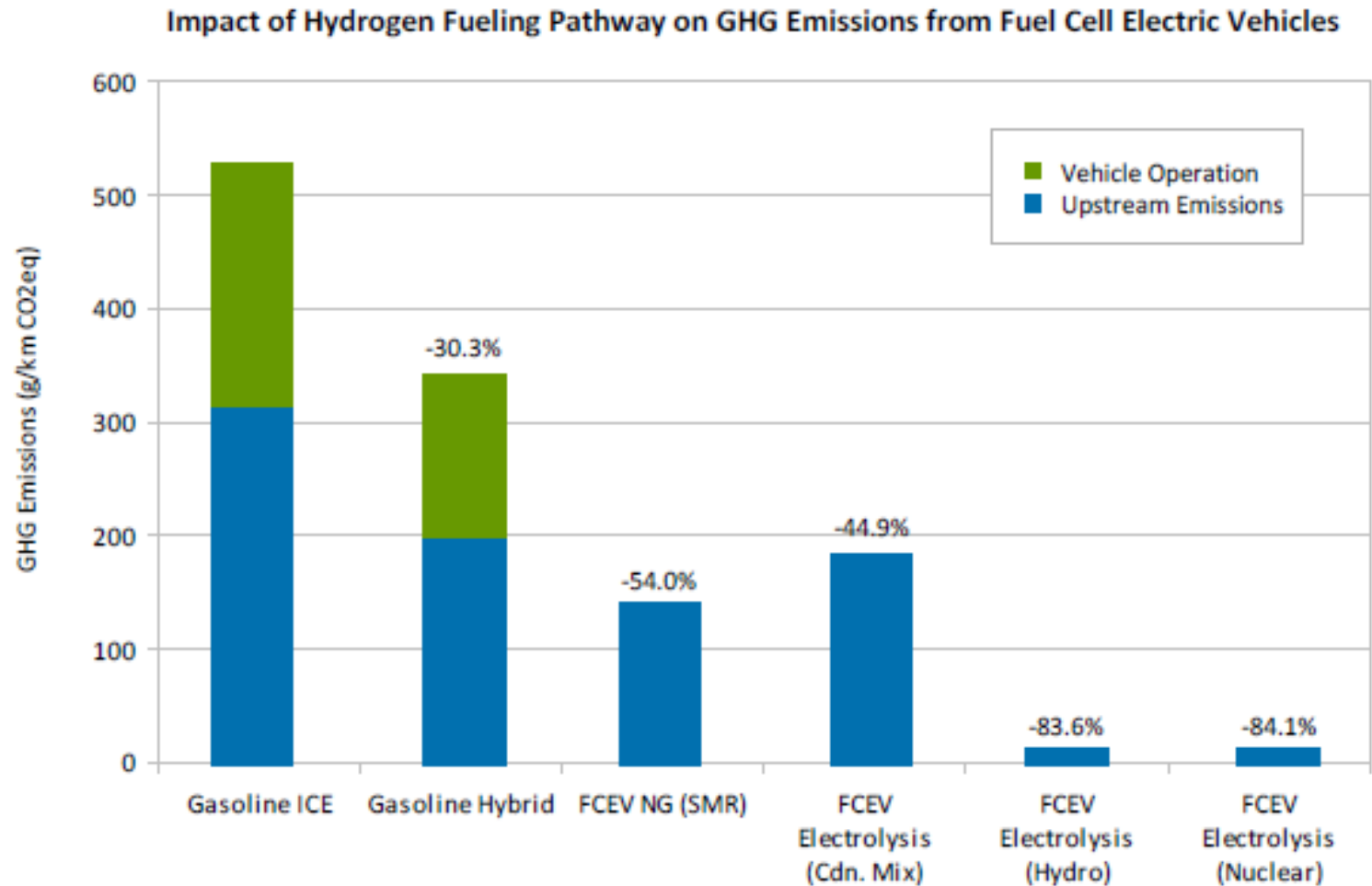


Massachusetts Hydrogen Coalition

Hydrogen & Hydrogen System Members



FCEV GHG Emission Comparison



Modeled by GHGenius (Natural Resources Canada)

OEM Fuel Cell Cars Available



Mercedes Benz



Honda



Toyota



General Motors



Hyundai



Nissan



Volkswagen



Ford



Daimler

California Hydrogen Refueling Stations



Irvine, CA
Delivered Liquid H2



Sacramento, CA
Site Generated H2



AC Rapid Transit
Oakland, CA
Site Generated &
Delivered H2



Torrance, CA
Site Generated H2



Los Angeles Int'l Airport
Site Generated H2

Northeast Hydrogen Refueling Stations



Boston Fleet Opportunities

Taxi



Municipal Services



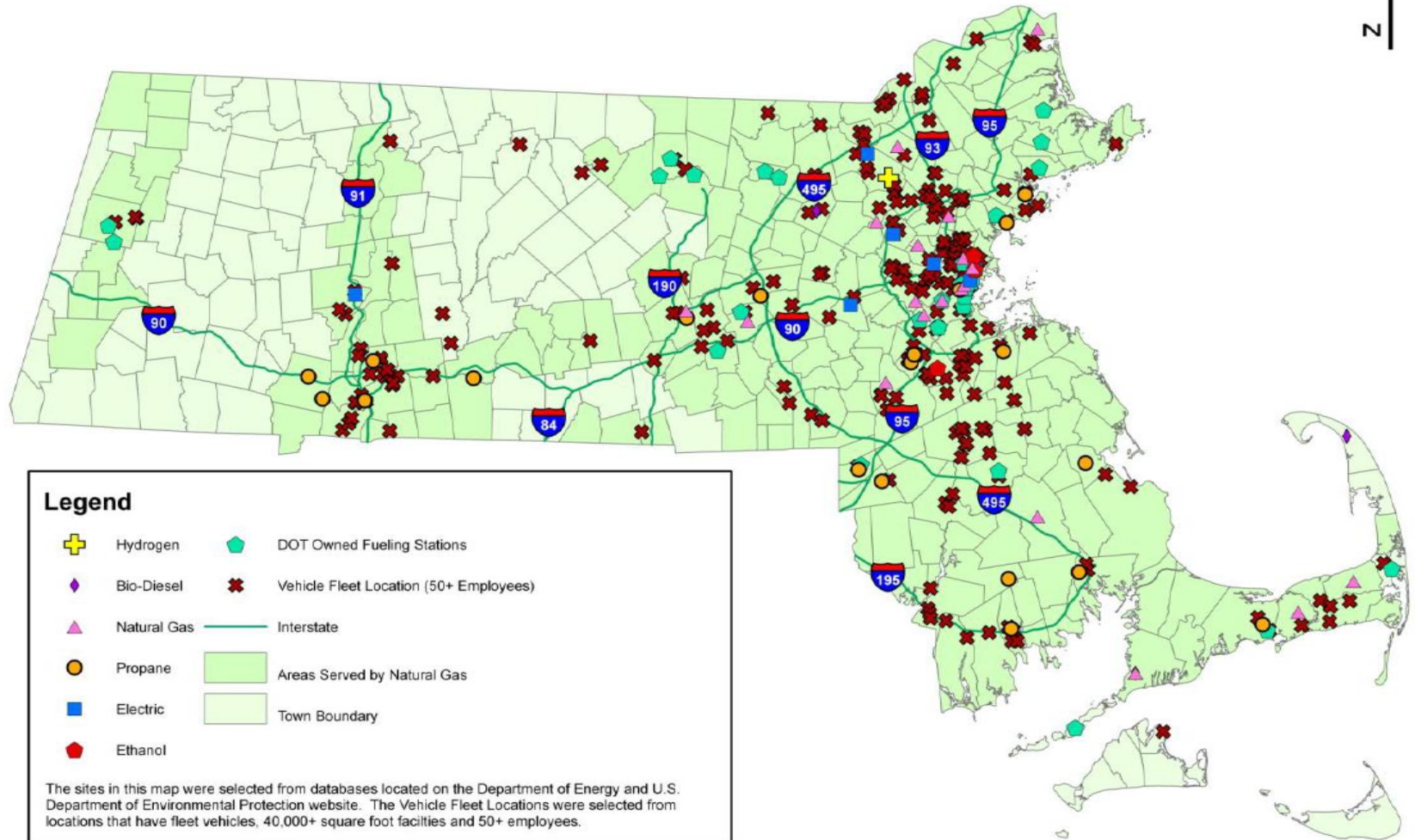
Bus



Regional Rental



Potential Hydrogen and Fuel Cell Applications Massachusetts: Alternative Fueling Stations



Legend

- | | | | |
|--|-------------|--|--|
| | Hydrogen | | DOT Owned Fueling Stations |
| | Bio-Diesel | | Vehicle Fleet Location (50+ Employees) |
| | Natural Gas | | Interstate |
| | Propane | | Areas Served by Natural Gas |
| | Electric | | Town Boundary |
| | Ethanol | | |

The sites in this map were selected from databases located on the Department of Energy and U.S. Department of Environmental Protection website. The Vehicle Fleet Locations were selected from locations that have fleet vehicles, 40,000+ square foot facilities and 50+ employees.



Disclaimer:
Information presented in this map is for planning purposes only. Verification of potential sites and their energy consumption has not been undertaken on a site-specific basis. No representation as to the accuracy of the data depicted is implied.

Sources:
Mass. Office of Geographic Information
U.S. Census Bureau
Alternative Fuels Data Center (Department of Energy)
U.S. EPA

Map: MA.AF
August 19, 2011



Charles Myers

cmyers@massh2.org

(508) 380-1759