



Georgetown-Rowley State Forest

TRAIL MAP

Welcome to DCR's Georgetown-Rowley State Forest

With over 1,000 acres of park land, Georgetown-Rowley is a quiet forest that is primarily used for hiking, horseback riding and hunting.

It is part of the Massachusetts state park system and is managed by the Massachusetts Department of Conservation and Recreation (DCR), an agency of the Executive Office of Energy and Environmental Affairs.

DCR oversees 450,000 acres of parks, forests, beaches, bike trails, watersheds, and dams. Its mission is to protect, promote, and enhance the state's natural, cultural, and recreational resources. To learn about DCR and to discover more parks and recreational opportunities within the Massachusetts state parks, visit www.mass.gov/dcr. For Georgetown-Rowley, visit www.mass.gov/dcr/parks/northeast/grow.htm

Designated by a heart symbol, Healthy Heart Trails are pathways or trails used for hiking or walking that are easy to moderate in activity level and intended for routine use to help build a healthy heart.

TRAIL USE GUIDELINES AT GEORGETOWN-ROWLEY

- Stay on designated trails and roads.
- Observe all posted rules and regulations.
- **Off Highway Vehicle (OHV) use prohibited.**
- Be respectful of other trail users:
 - Hikers:** Allow bicyclists and equestrians to pass.
 - Bicyclists:** Control your bike—do not skid. Avoid startling horses and hikers—announce yourself.
 - Equestrians:** Control your horse.
- Be aware of hunting seasons, and wear blaze orange when appropriate.

Summer Use Trail Map



LEGEND: SUMMER USE

- Georgetown-Rowley State Forest
- Paved Road
- Unpaved Road
- Hiking Trail
- Multi-Use Trail
- Parking
- Intersection Marker & Number
- Closed Gate*
- Town Boundary
- Wetland
- River, Brook
- Pond
- Contour Line (30' Interval)
- Bay Circuit Trail

*Gates are in place to discourage motor vehicle use. All other trail users are welcome to travel beyond gate.

















Georgetown-Rowley State Forest
Pingree Farm Rd.
Georgetown, MA 2017

MAILING ADDRESS:
Bradley Palmer State Park
Asbury St.
Topsfield, MA 01983
(978) 887-5931

Georgetown-Rowley State Forest

Winter Use Trail Map

LEGEND: WINTER USE

-  Georgetown-Rowley State Forest
-  Paved Road
-  Unpaved Road
-  Skiing Trail
-  Snowmobile Trail
-  Parking
-  Intersection Marker & Number
-  Closed Gate*
-  Town Boundary
-  Wetland
-  River, Brook
-  Pond
-  Contour Line (10' Interval)
-  Bay Circuit Trail

* Gates are in place to discourage motor vehicle use. All other trail users are welcome to travel beyond gate.

TRAIL USE GUIDELINES AT GEORGETOWN-ROWLEY

- Stay on designated trails and roads.
- Observe all posted rules and regulations.
- **Off Highway Vehicle(OHV) use prohibited.**
- Be alert for other trail users:
 - Hikers: Allow bicyclists and equestrians to pass.
 - Bicyclists: Control your bike—do not skid. Avoid startling horses and hikers—announce your presence.
 - Equestrians: Control your horse.
- Be aware of hunting seasons, and wear blaze orange when appropriate.

