



Sheep Pond, Brewster

General Information

Sheep Pond is a 152-acre great pond with an average depth of 30 feet and a maximum depth of 64 feet. The water is clear and transparency is very good, extending to about 20 feet. The bottom of the pond and its 2.6 miles of shoreline are predominantly sand and surrounded by wooded bluffs and hills lightly developed with permanent homes. The pond can be windswept at times due to its long axis oriented to the prevailing southwest winds.

Recreational Access

Access is provided by a paved ramp at the end of Fisherman's Landing Rd., managed by the town of Brewster (70° 4'45.93"W 41°43'59.62"N), at the southwestern end of the pond. Parking is available with space for approximately 15 cars and trailers. There is also a handicapped fishing pier adjacent to the ramp. There is a 10 horsepower limit on outboard motors enforced by the town of Brewster. Please contact town of Brewster for additional information and/or restrictions pertaining to public access of Sheep Pond.

Fish Populations

The following fish species were found during MassWildlife surveys: Yellow Perch, Pumpkinseed, Smallmouth Bass, Brown Bullhead, Banded Killifish. Sheep Pond is stocked annually in the spring and fall with Brook, Brown and Rainbow trout.

Fishing

Sheep Pond is one of the best trout ponds in the state due to its large amount of coldwater habitat. The pond is heavily stocked in the spring and fall with Rainbow Trout, Brook Trout, Brown Trout and Tiger Trout (when available). Sheep Pond supports good numbers of holdover trout throughout the summer. During high summer, anglers will need to get their trout offerings down into a coldwater zone between 34 and 43 feet. Sheep Pond has produced Brook Trout, Brown Trout, Rainbow Trout, Tiger Trout, Yellow Perch, Smallmouth Bass, Largemouth Bass, Bullhead, and Sunfish that meet minimum sizes for recognition by the Freshwater Sportfishing Awards Program.

Useful Links:

[Get your Fishing License](#)

[Freshwater Fishing](#)

[Trout Stocking Information](#)

[Freshwater Sportfishing Awards Program](#)

Learn more:

Mass.gov/MassWildlife

Connect with us:

Facebook.com/MassWildlife

Your local

MassWildlife office:

195 Bournedale Road
Buzzards Bay, MA 02532
(508) 759-3406

STOP AQUATIC HITCHHIKERS!

Prevent the transport of nuisance species.
Clean all recreational equipment.
ProtectYourWaters.net

Updated: 2018



Sheep Pond

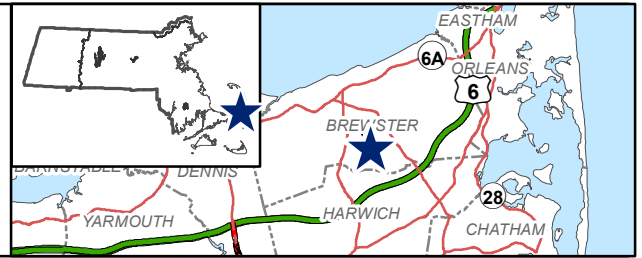
152 Acres









Brewster

Cape Cod Watershed

Coordinates: 70° 4'45.93"W 41°43'59.62"N

USGS Quad: HARWICH



-  Boat Ramp-Paved
-  Stream-Flow Direction
-  Interstate
-  Major Road
-  Road
-  Wetland
-  Building Structures
-  Deepest Point

