















# 40R Smart Growth Development Downtown Smart Growth District, Reading

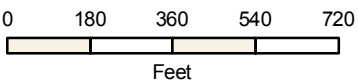


## 40R District

-  40R District Boundary
-  Residential Future Uses
-  Commercial Future Uses
-  Residential & Commercial

## Other Municipal Features

-  Zoning District Boundary
-  Library
-  Police Station
-  City Hall
-  Open Space
-  Commuter Rail Stations
-  Commuter Rail Lines
-  MBTA Bus Stops
-  MBTA Bus Routes
-  (Buildings and pavements represented)



Data Source:  
40R information, Department of Housing and Community Development  
All other GIS data, MassGIS  
Map by Energy and Environmental Affairs  
J. Pfister, 7/29/2011

<b>S15</b>	Single Family
<b>A40</b>	Apartment 40
<b>BA</b>	Business A
<b>BB</b>	Business B
<b>IND</b>	Industrial

