













40R Smart Growth Development Osgood Smart Growth Overlay District, North Andover

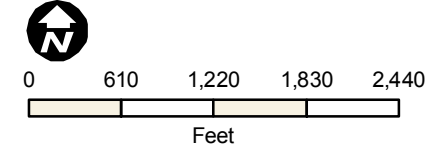


40R District

-  40R District Boundary
-  Residential Future Uses
-  Commercial Future Uses
-  Residential & Commercial

Municipal Features

-  Zoning District Boundary
-  Library
-  Police Station
-  Schools
-  City Hall
-  Open Space
-  Commuter Rail Stations
-  Commuter Rail Lines
-  (Buildings and pavements represented)



Data Source:
Department of Housing and
Community Development
MassGIS
Executive Office of Energy and
Environmental Affairs
L. McInnes/J. Pfister 3/10/2010

B1	Business District 1
B2	Business District 2
I1	Industrial District 1
I2	Industrial District 2
IS	Industrial S District
R1	Residential District 1
R2	Residential District 2

