

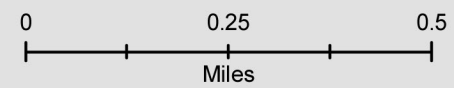


# Properties with Multiple Federal Flood Insurance Claims

## Rivermoor Marsh to Humarock Beach

 Properties with Multiple Claims



Red dots show the general distribution of properties with multiple flood insurance claims and do not reflect exact locations.

White lines represent town boundaries and dashed black lines show littoral cell boundaries.



This map is from the South Shore Coastal Hazards Characterization Atlas, published by the Massachusetts Office of Coastal Zone Management (CZM). CZM makes no representations or warranties with respect to the definitiveness of the data presented. Prepared by Applied Coastal Research and Engineering, Inc., December 2005.